

JOHN E. O'DONNELL AND ASSOCIATES
 AUBURN, MAINE
 MAY 1966
 APRIL 1978

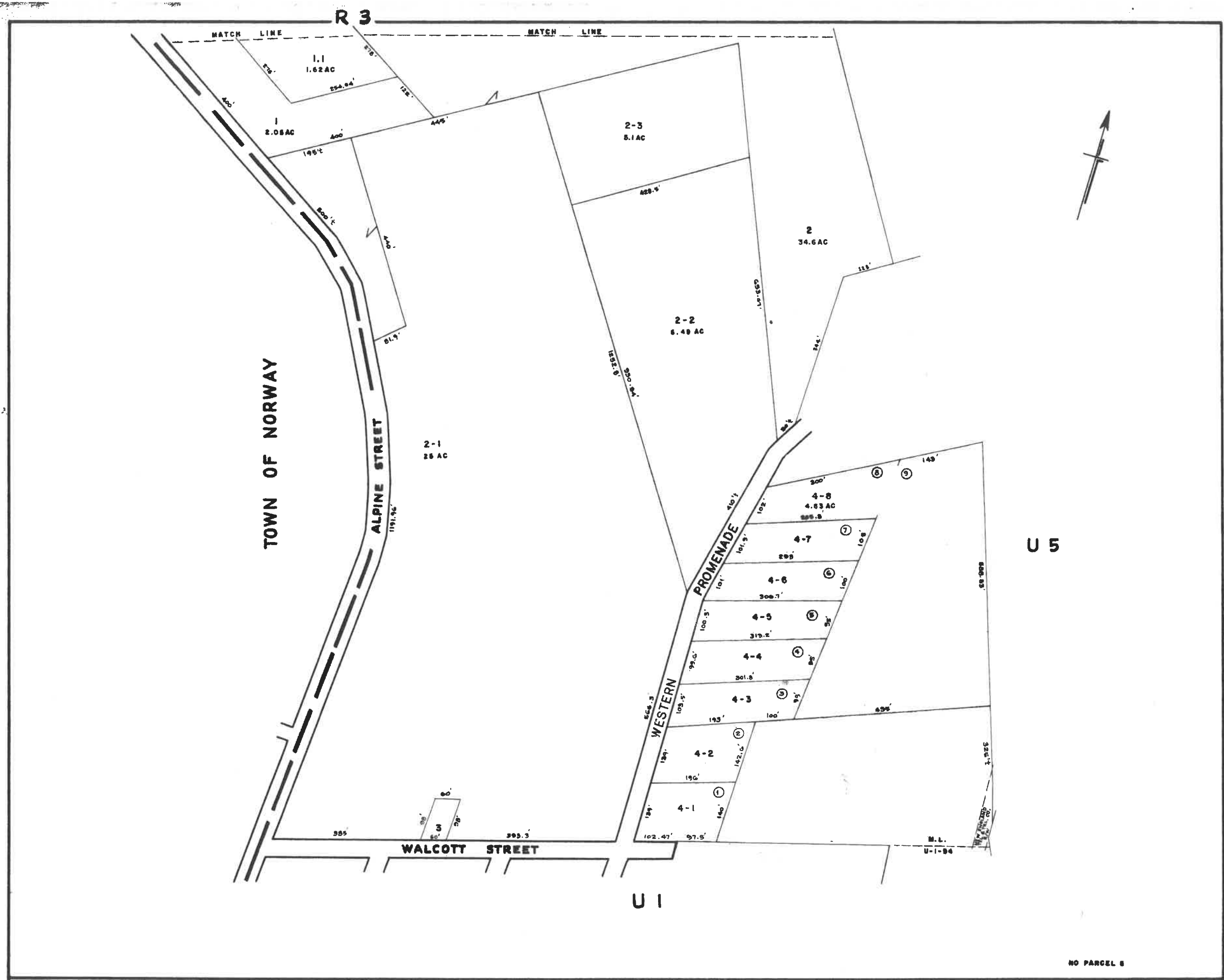
FOR ASSESSMENT PURPOSES ONLY
 NOT FOR PROPERTY CONVEYANCES

PROPERTY MAP
PARIS, MAINE

0 100 200
 SCALE IN FEET

U I

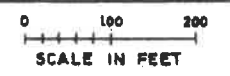
46, 47, 48, 49, 51, 7, 8, 28, 26
 NO PARCEL 27, 28, 34, 43, 70, 76, 33, 50, 85



JOHN E. O'DONNELL AND ASSOCIATES
 AUBURN, MAINE
 MAY 1966
 APRIL 1978

FOR ASSESSMENT PURPOSES ONLY
 NOT FOR PROPERTY CONVEYANCES

PROPERTY MAP
PARIS, MAINE



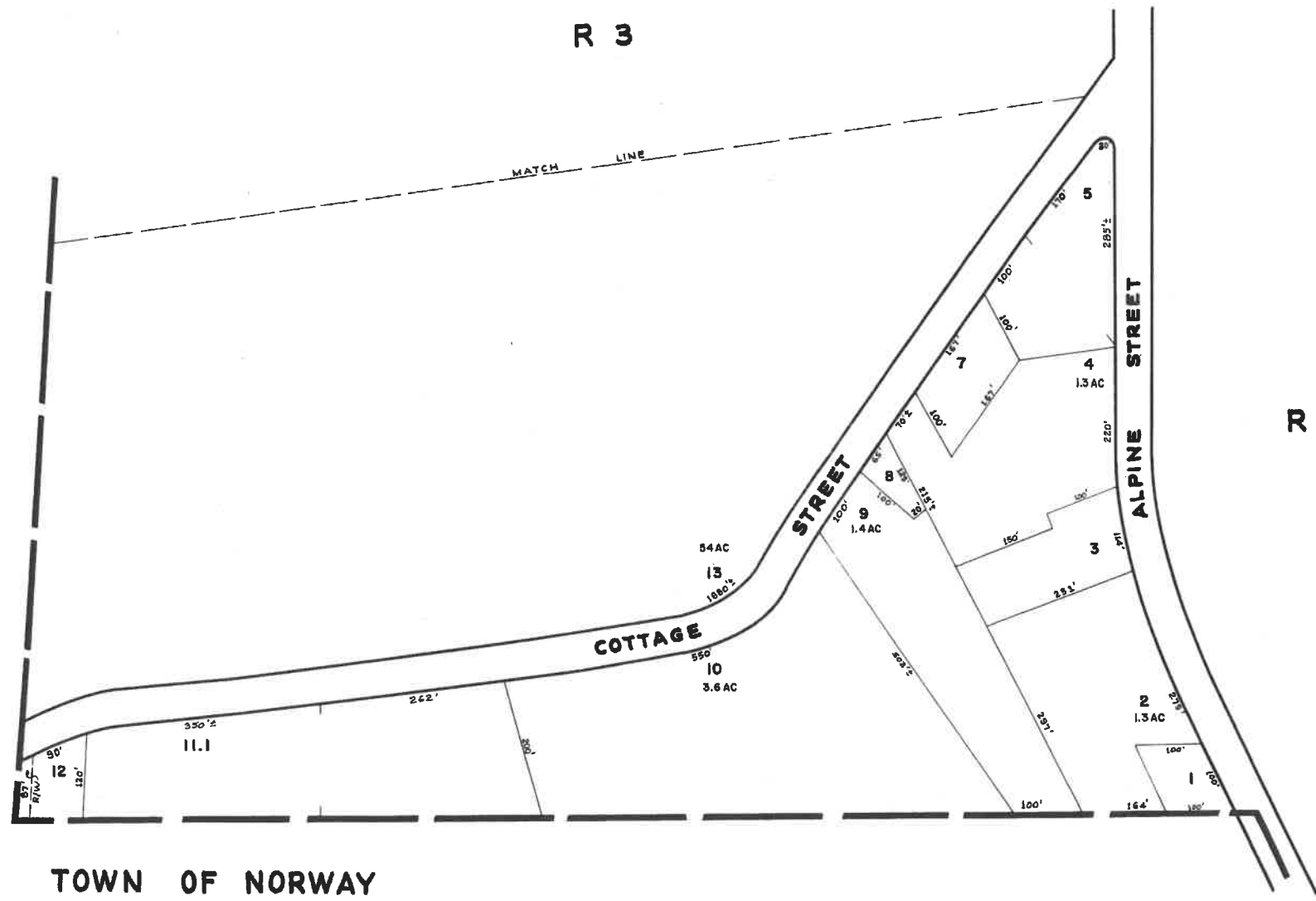
NO PARCEL 8

U 2



R 3

R 3



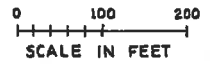
TOWN OF NORWAY

NO PARCEL 6

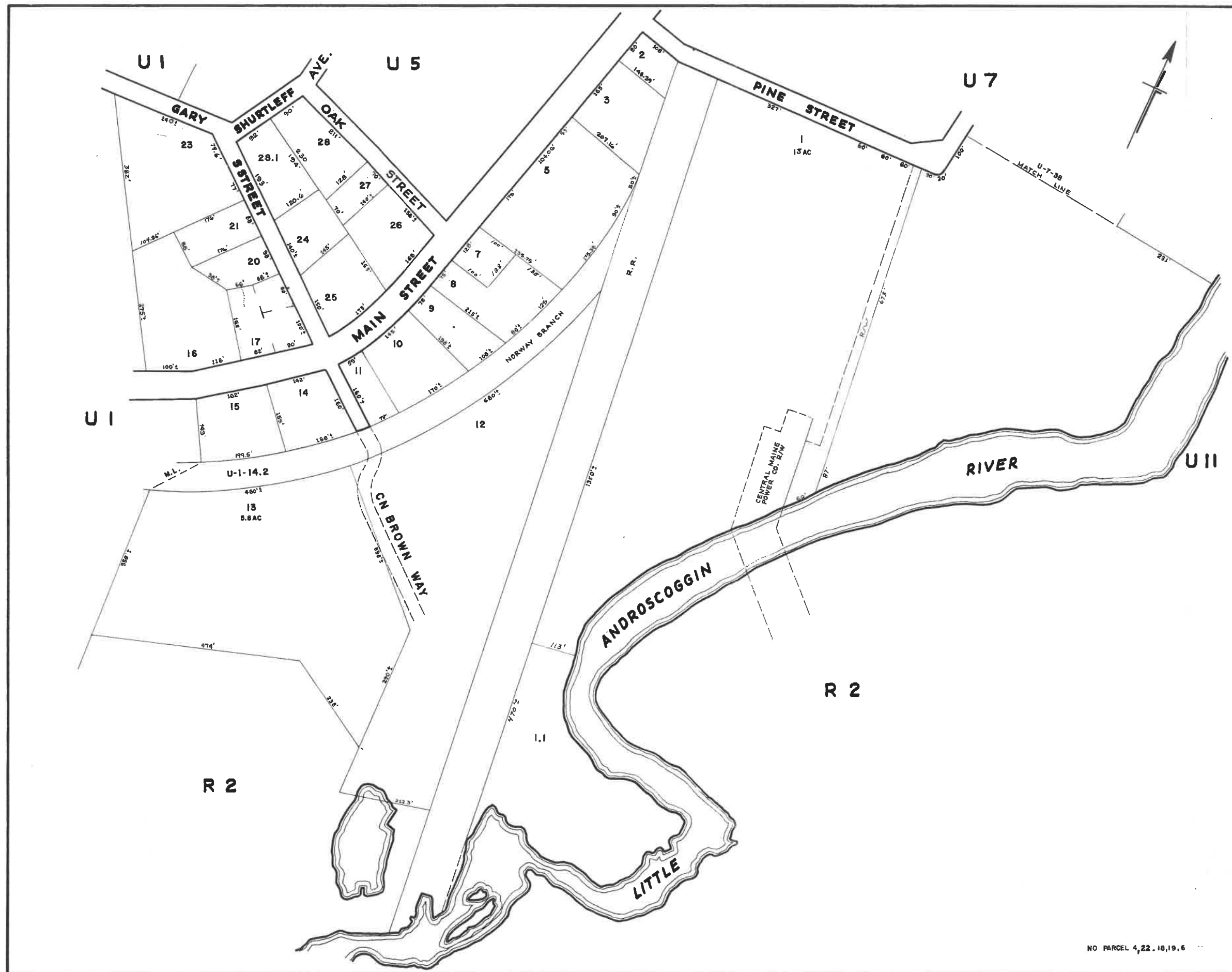
JOHN E. O'DONNELL AND ASSOCIATES
AUBURN, MAINE
MAY 1966
APRIL 1978

FOR ASSESSMENT PURPOSES ONLY
NOT FOR PROPERTY CONVEYANCES

PROPERTY MAP
PARIS, MAINE



U 3



JOHN E. O'DONNELL AND ASSOCIATES
 AUBURN, MAINE
 MAY 1966
 APRIL 1976

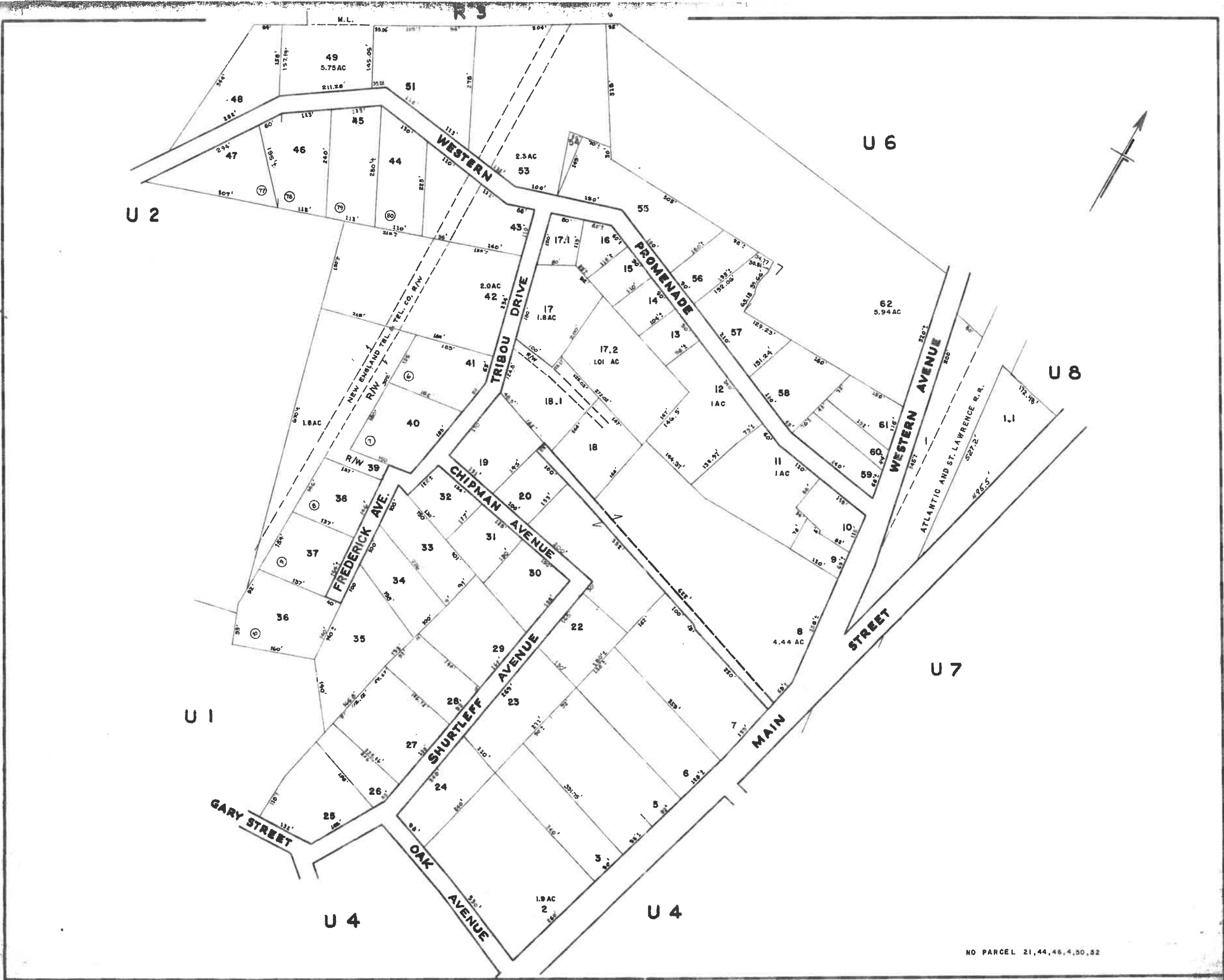
FOR ASSESSMENT PURPOSES ONLY
 NOT FOR PROPERTY CONVEYANCES

PROPERTY MAP
PARIS, MAINE

0 100 200
 SCALE IN FEET

NO PARCEL 4, 22, 18, 19, 6

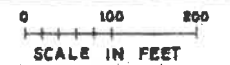
U 4



JOHN E. O'DONNELL AND ASSOCIATES
 AUBURN, MAINE
 MAY 1965
 APRIL 1978

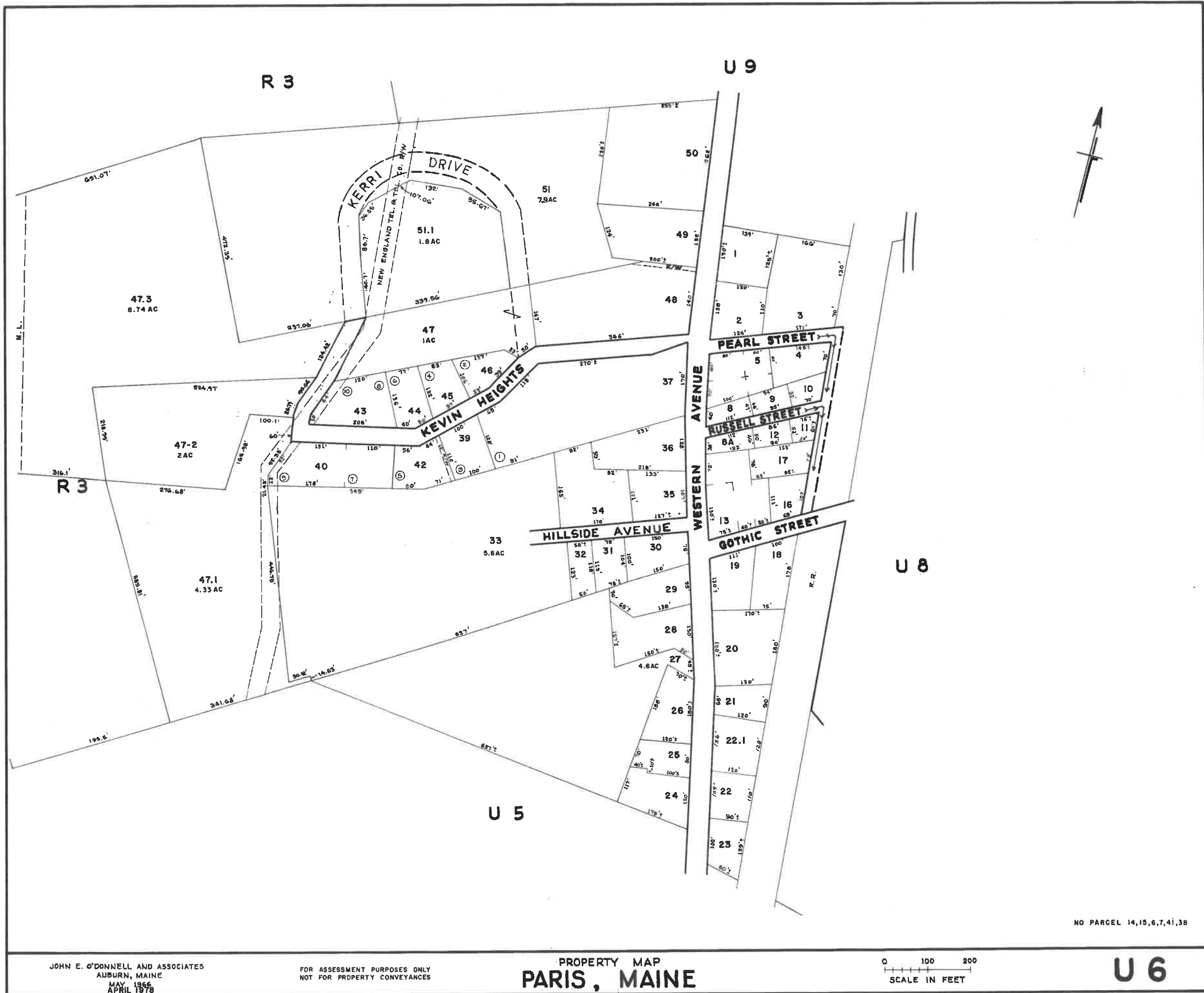
FOR ASSESSMENT PURPOSES ONLY
 NOT FOR PROPERTY CONVEYANCES

PROPERTY MAP
PARIS, MAINE



NO PARCEL 21, 44, 46, 45, 50, 52

U 5



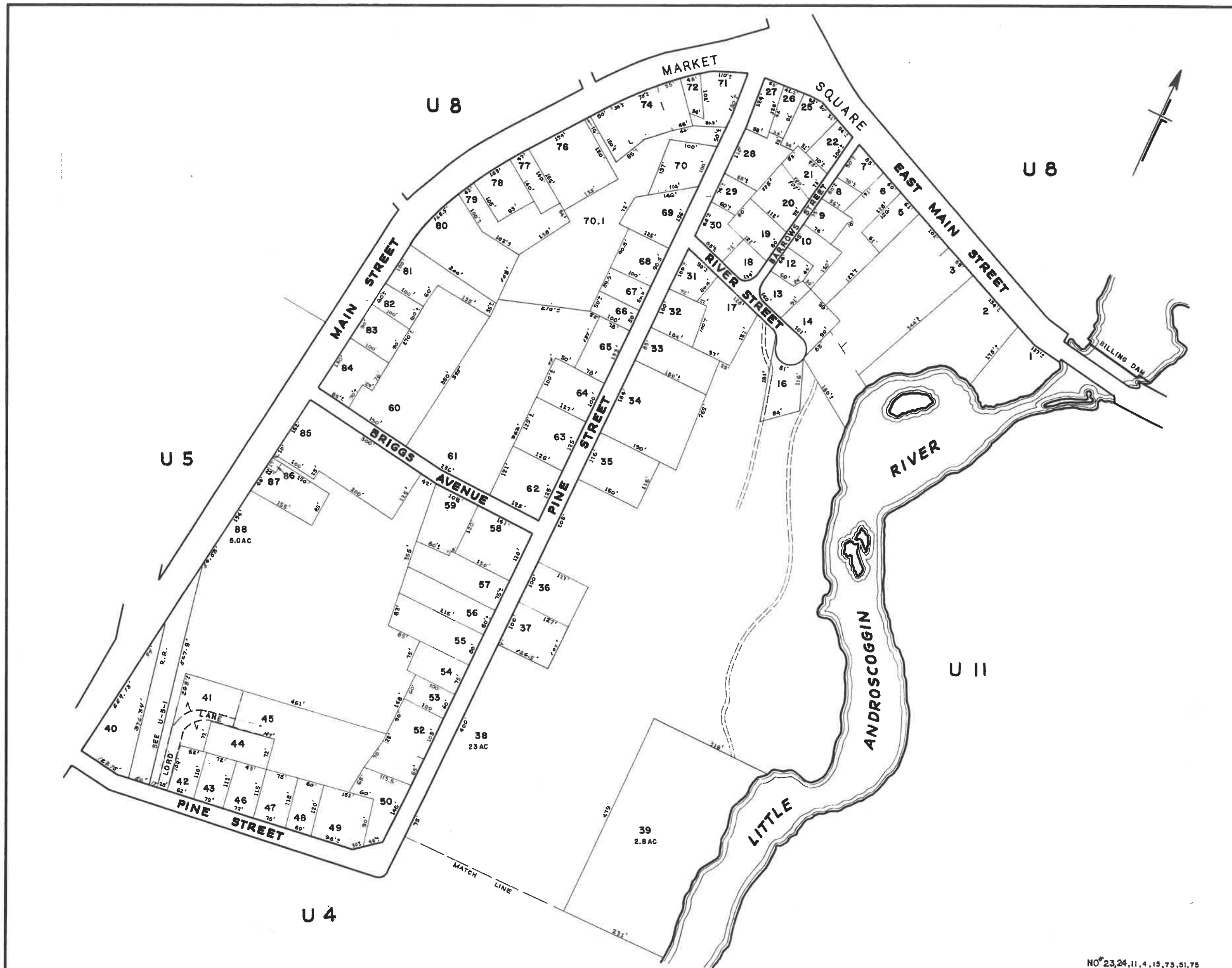
JOHN E. O'DONNELL AND ASSOCIATES
 AUBURN, MAINE
 MAY 1966
 APRIL 1978

FOR ASSESSMENT PURPOSES ONLY
 NOT FOR PROPERTY CONVEYANCES

PROPERTY MAP
PARIS, MAINE

0 100 200
 SCALE IN FEET

U 6



JOHN E. O'DONNELL AND ASSOCIATES
 AUBURN, MAINE
 MAY 1966
 APRIL 1978

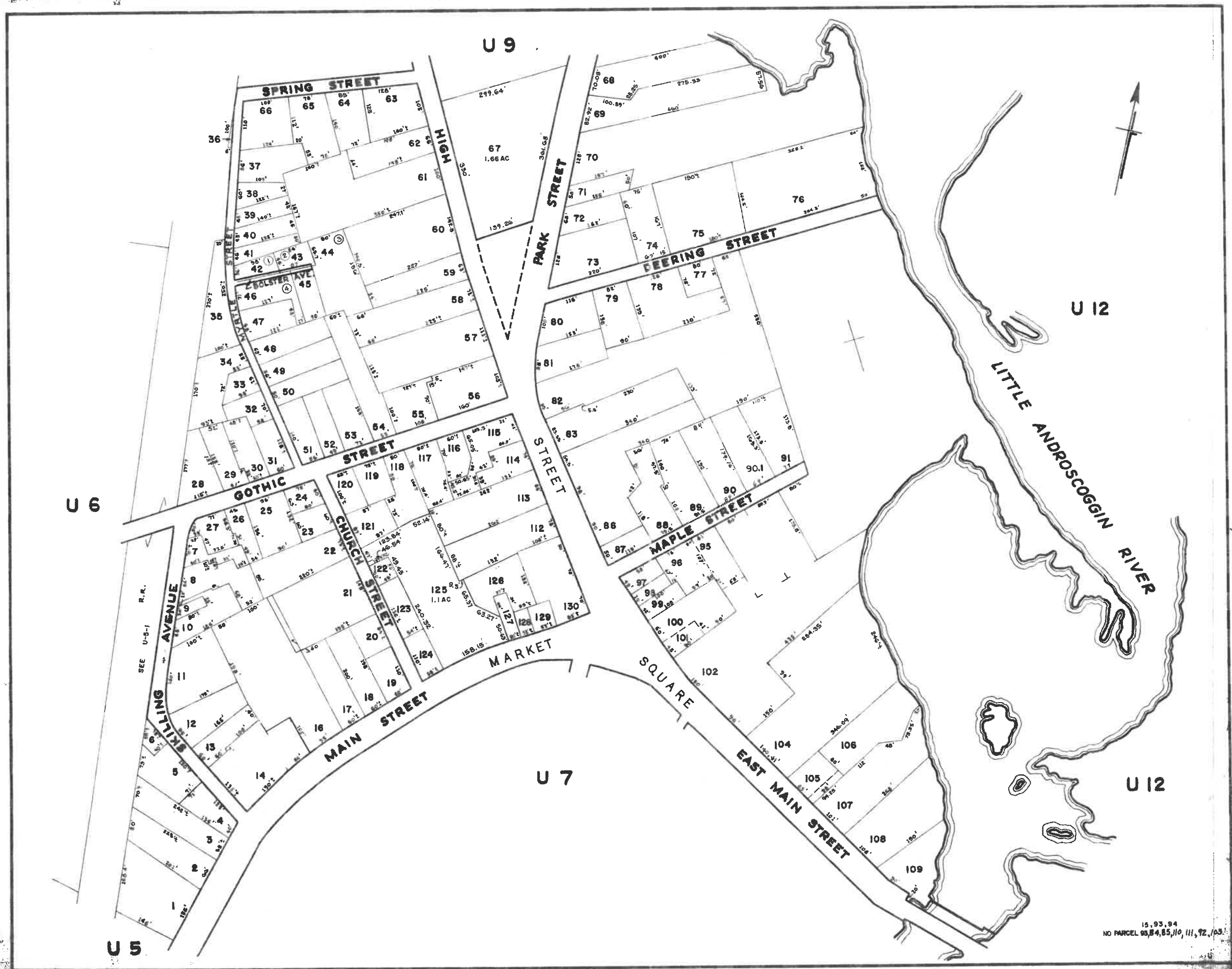
FOR ASSESSMENT PURPOSES ONLY
 NOT FOR PROPERTY CONVEYANCES

PROPERTY MAP
 PARIS, MAINE

0 100 200
 SCALE IN FEET

NO 23, 24, 11, 4, 15, 73, 51, 75

U 7



JOHN E. O'DONNELL AND ASSOCIATES
 AUBURN, MAINE
 MAY 1968
 APRIL 1978

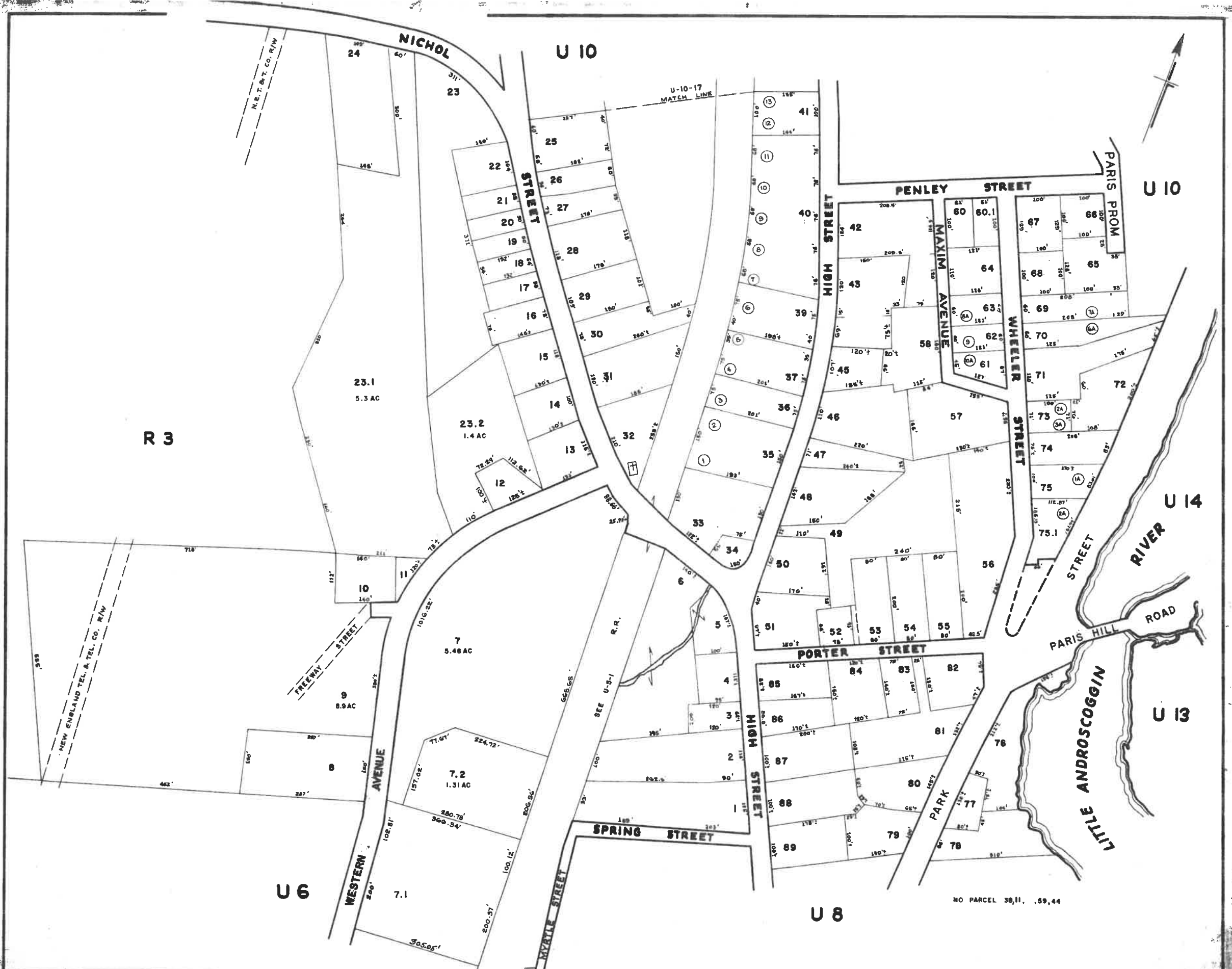
FOR ASSESSMENT PURPOSES ONLY
 NOT FOR PROPERTY CONVEYANCES

PROPERTY MAP
PARIS, MAINE

0 100 200
 SCALE IN FEET

15, 93, 94
 NO PARCEL 93, 94, 95, 110, 111, 122, 123

U 8



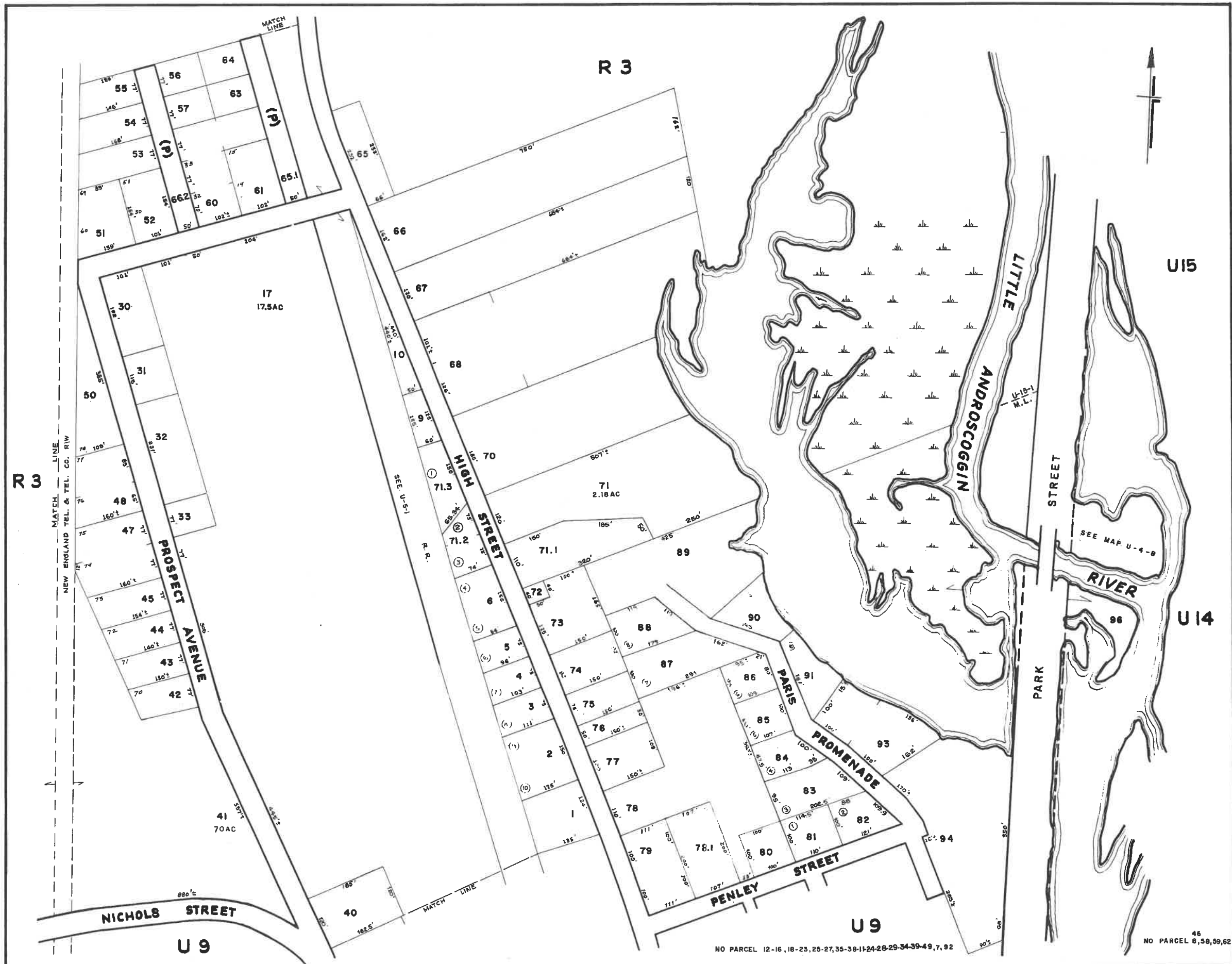
JOHN E. O'DONNELL AND ASSOCIATES
 AUBURN, MAINE
 MAY 1966
 APRIL 1978

FOR ASSESSMENT PURPOSES ONLY
 NOT FOR PROPERTY CONVEYANCES

PROPERTY MAP
 PARIS, MAINE

0 100 200
 SCALE IN FEET

U 9



JOHN E. O'DONNELL AND ASSOCIATES
 AUBURN, MAINE
 MAY 1966
 APRIL 1978

FOR ASSESSMENT PURPOSES ONLY
 NOT FOR PROPERTY CONVEYANCES

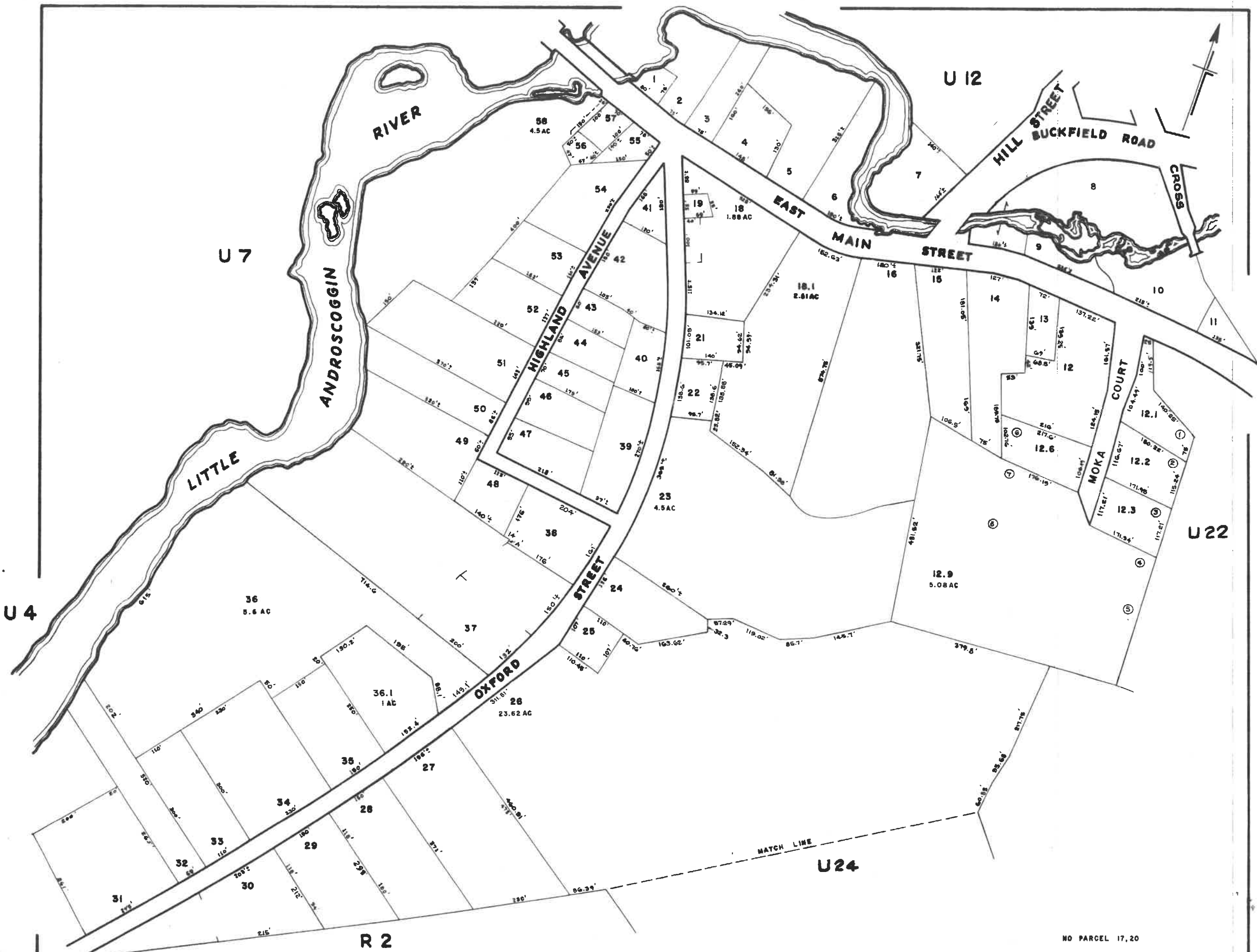
PROPERTY MAP
PARIS, MAINE

0 100 200
 SCALE IN FEET

U 10

NO PARCEL 12-16, 18-23, 25-27, 35-38-11-24-28-29-34-39-49, 7, 92

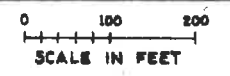
46
 NO PARCEL 8, 58, 59, 62



JOHN E. O'DONNELL AND ASSOCIATES
 AUBURN, MAINE
 MAY 1966
 APRIL 1978

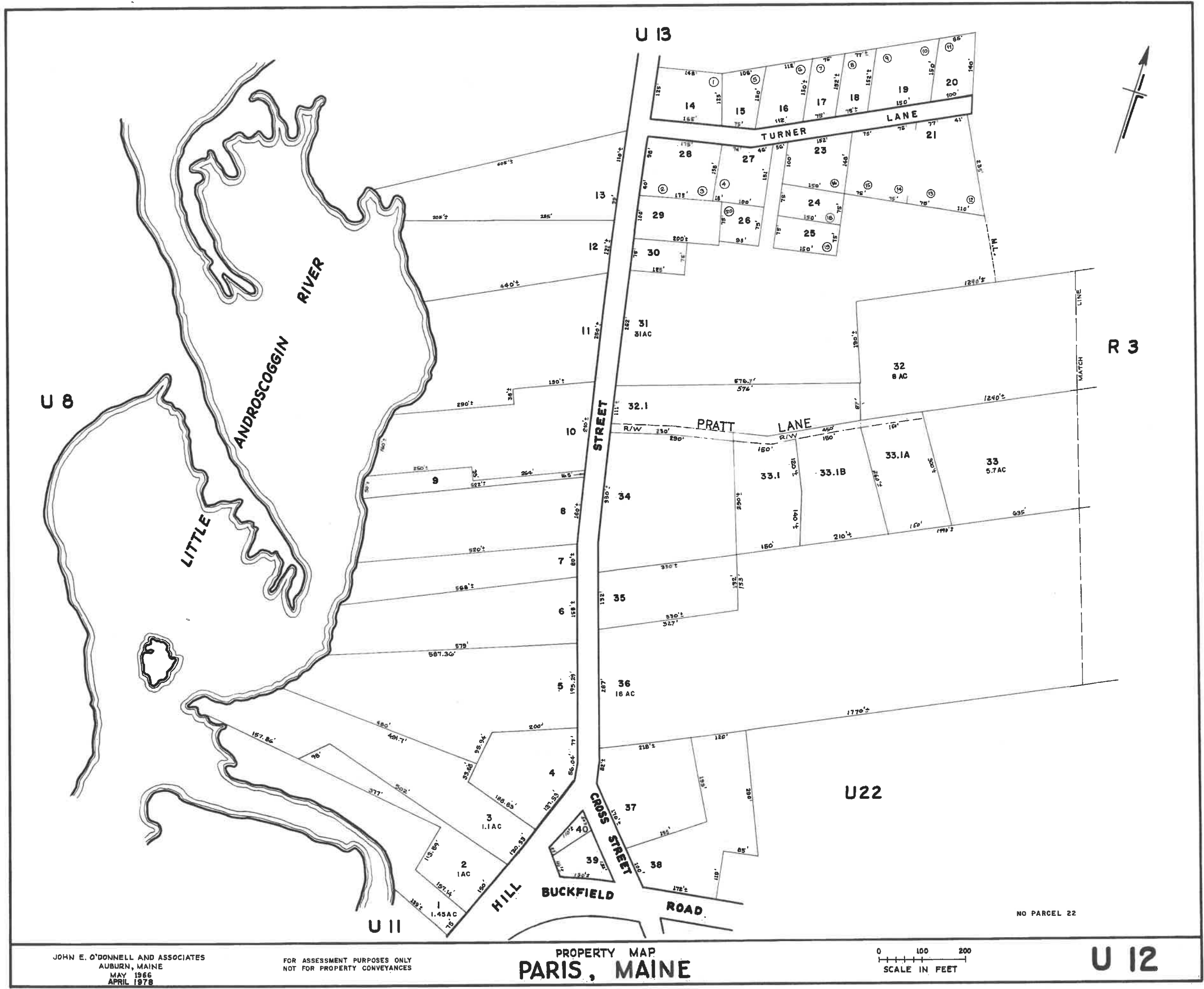
FOR ASSESSMENT PURPOSES ONLY
 NOT FOR PROPERTY CONVEYANCES

PROPERTY MAP
 PARIS, MAINE



U 11

NO PARCEL 17, 20



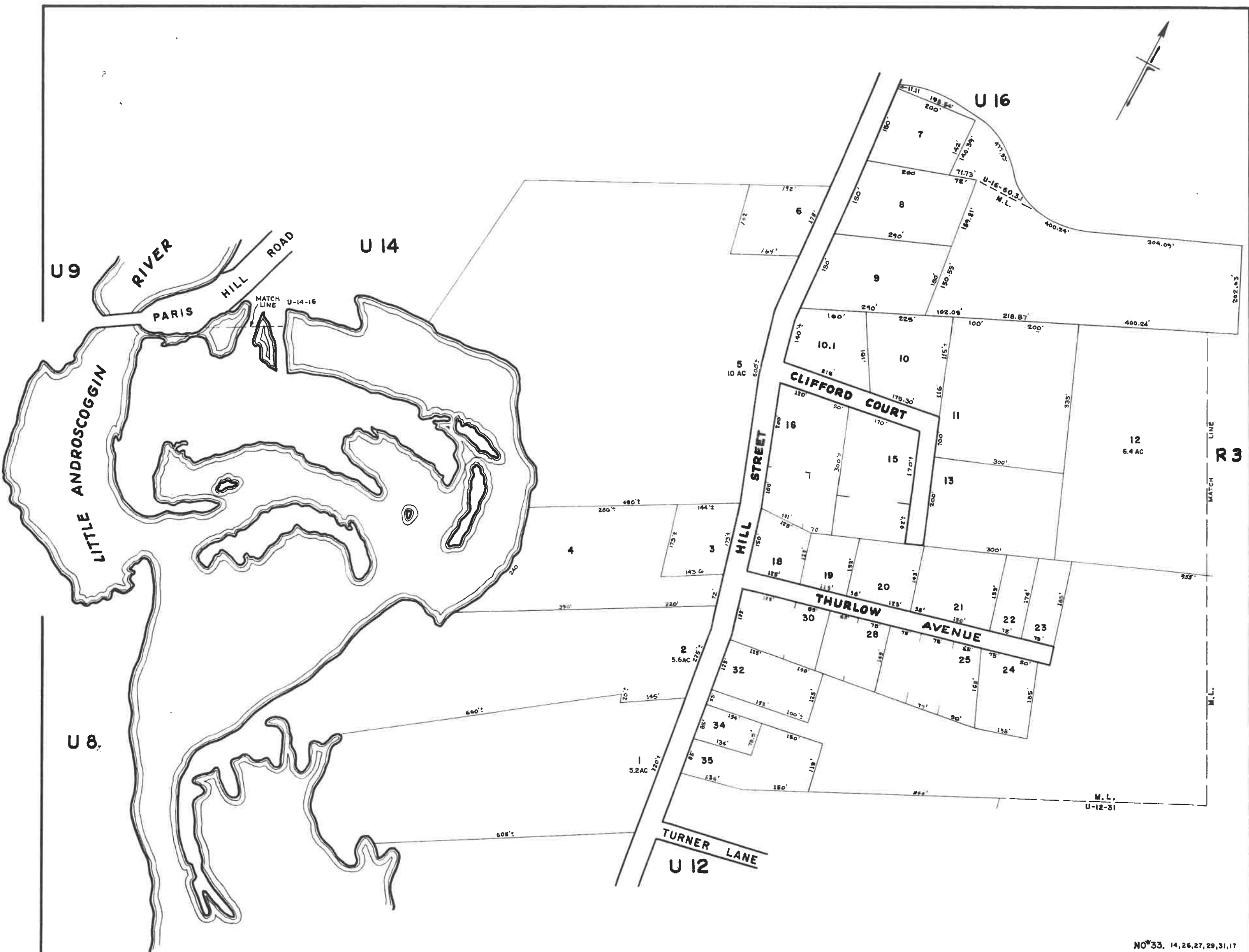
JOHN E. O'DONNELL AND ASSOCIATES
 AUBURN, MAINE
 MAY 1966
 APRIL 1978

FOR ASSESSMENT PURPOSES ONLY
 NOT FOR PROPERTY CONVEYANCES

PROPERTY MAP
 PARIS, MAINE

0 100 200
 SCALE IN FEET

U 12



JOHN E. O'DONNELL AND ASSOCIATES
 AUBURN, MAINE
 MAY 1966
 APRIL 1978

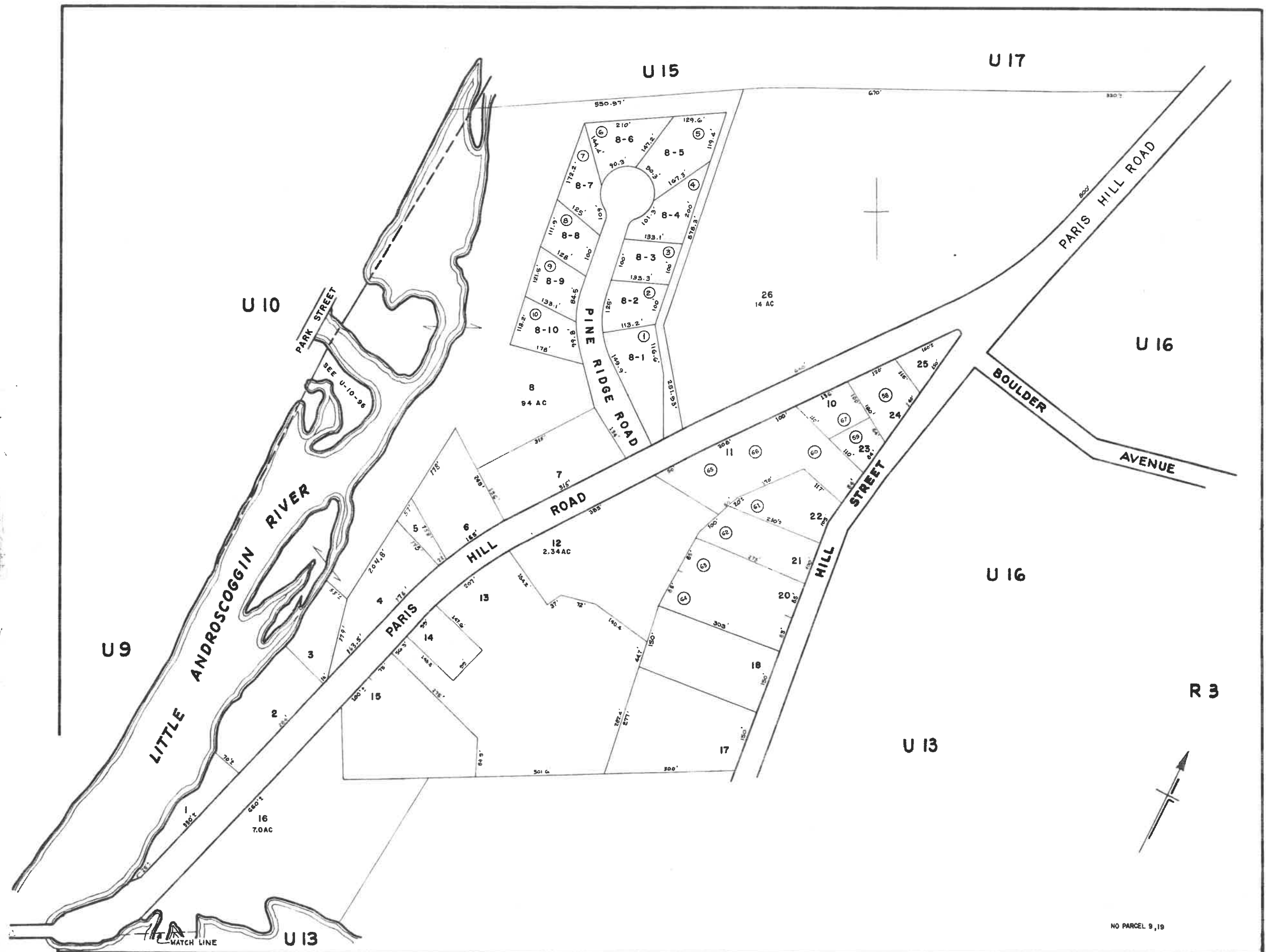
FOR ASSESSMENT PURPOSES ONLY
 NOT FOR PROPERTY CONVEYANCES

PROPERTY MAP
 PARIS, MAINE



NO³³. 14, 26, 27, 29, 31, 17

U 13



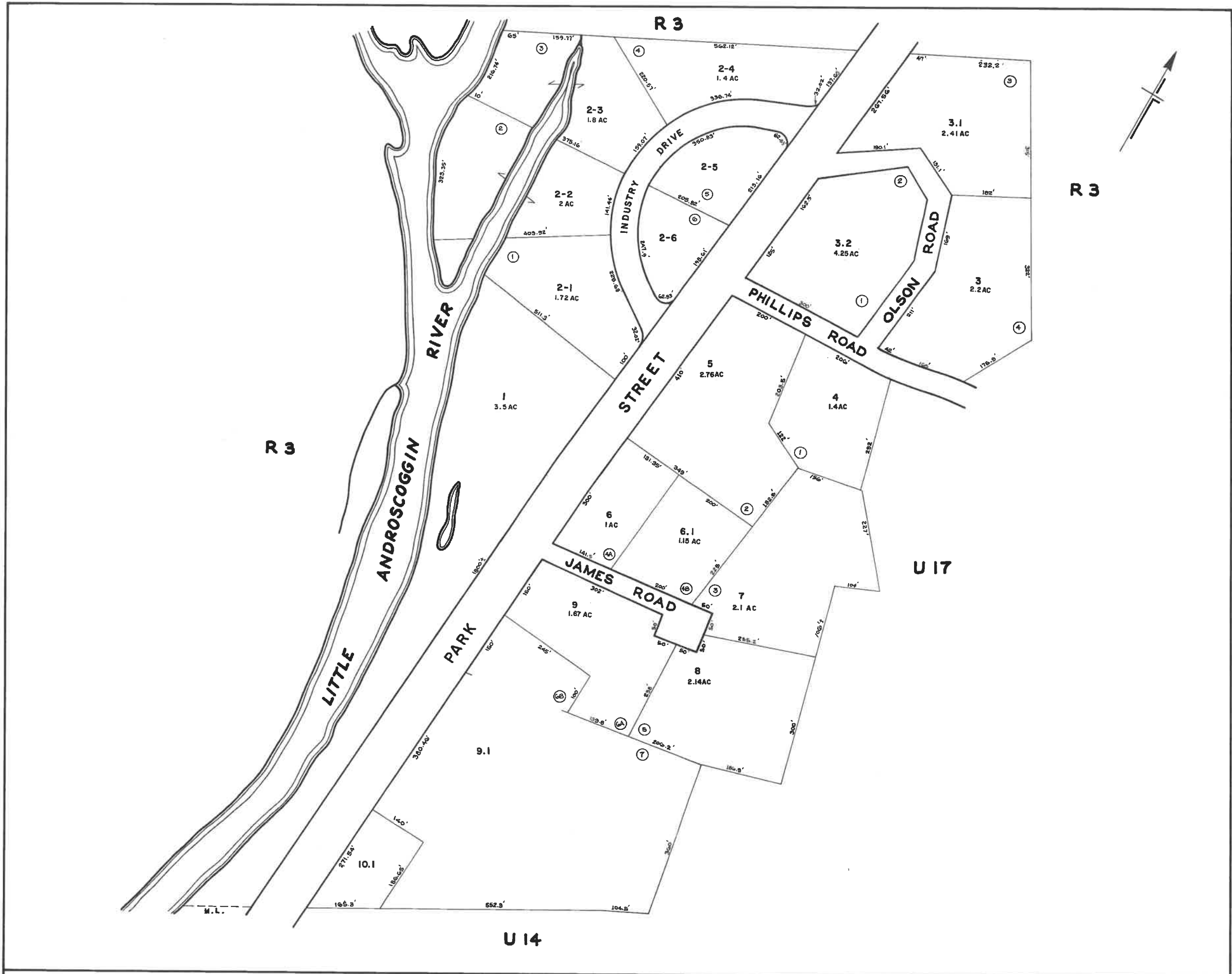
JOHN E. O'DONNELL AND ASSOCIATES
 AUBURN, MAINE
 MAY 1966
 APRIL 1978

FOR ASSESSMENT PURPOSES ONLY
 NOT FOR PROPERTY CONVEYANCES

PROPERTY MAP
PARIS, MAINE

0 100 200
 SCALE IN FEET

U 14



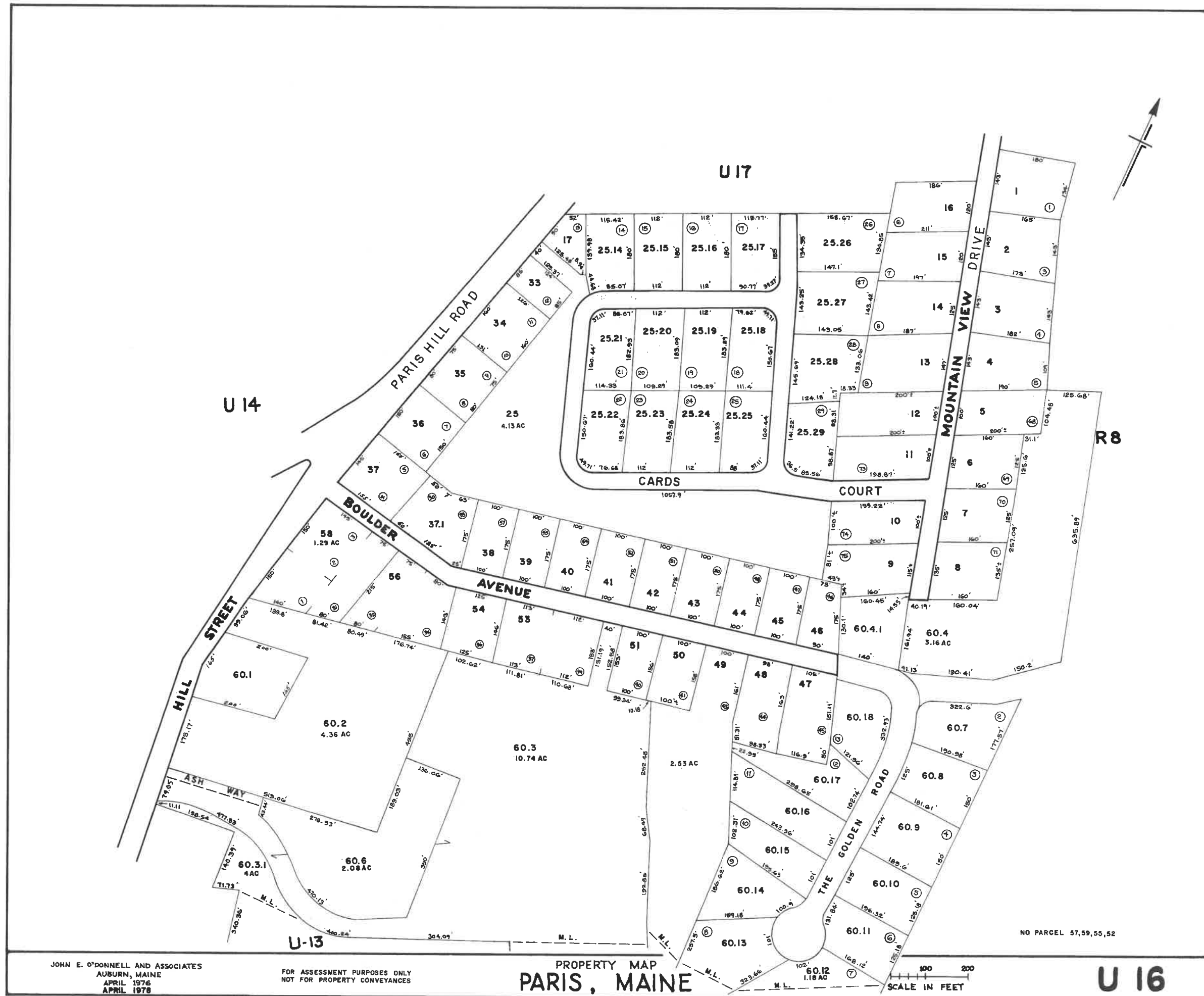
JOHN E. O'DONNELL AND ASSOCIATES
 AUBURN, MAINE
 APRIL 1978
 APRIL 1978

FOR ASSESSMENT PURPOSES ONLY
 NOT FOR PROPERTY CONVEYANCES

PROPERTY MAP
 PARIS, MAINE

0 100 200
 SCALE IN FEET

U 15



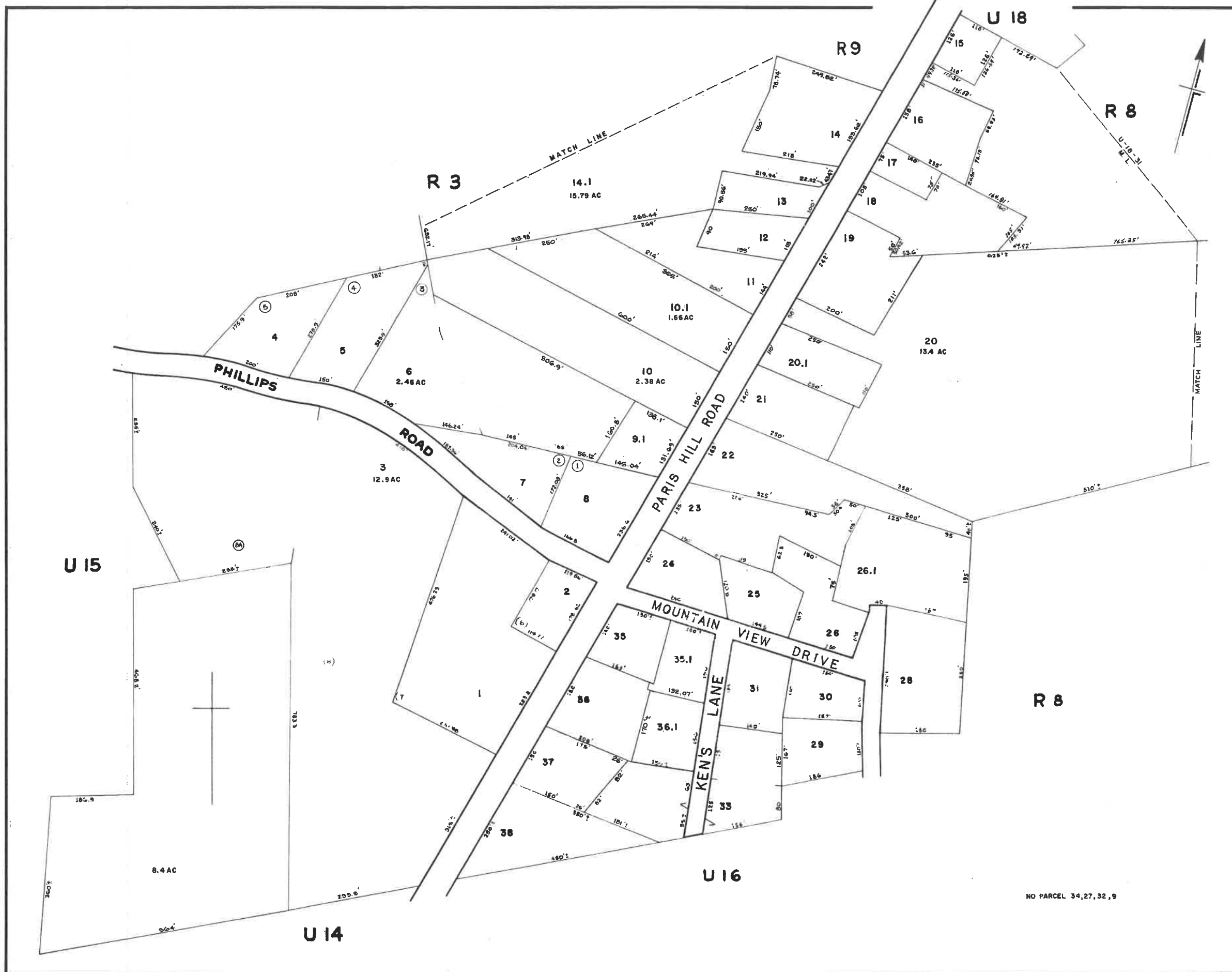
JOHN E. O'DONNELL AND ASSOCIATES
 AUBURN, MAINE
 APRIL 1976
 APRIL 1978

FOR ASSESSMENT PURPOSES ONLY
 NOT FOR PROPERTY CONVEYANCES

PROPERTY MAP
 PARIS, MAINE

SCALE IN FEET

U 16



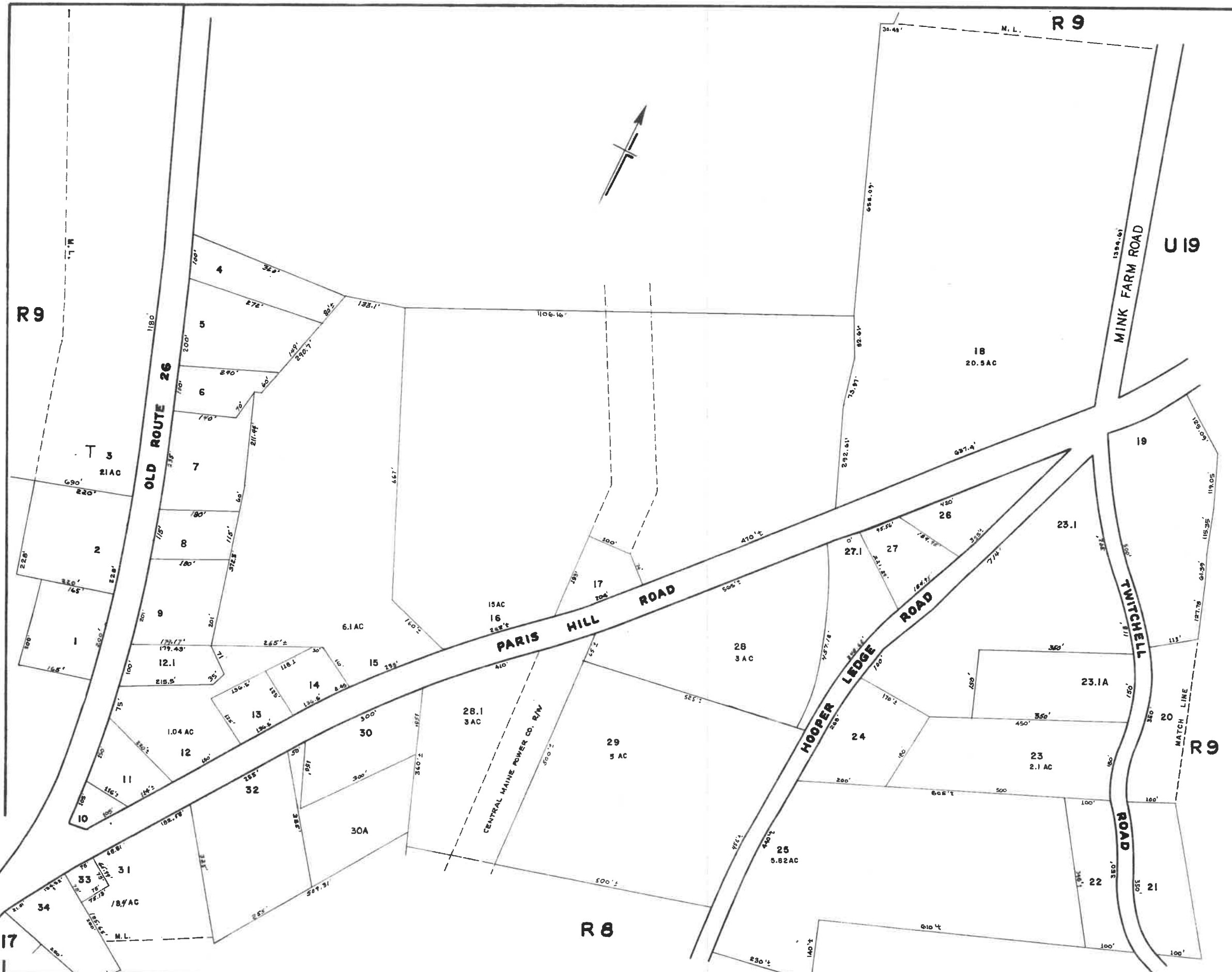
JOHN E. O'DONNELL AND ASSOCIATES
 AUBURN, MAINE
 MAY 1966
 APRIL 1978

FOR ASSESSMENT PURPOSES ONLY
 NOT FOR PROPERTY CONVEYANCES

PROPERTY MAP
 PARIS, MAINE

0 100 200
 SCALE IN FEET

U 17



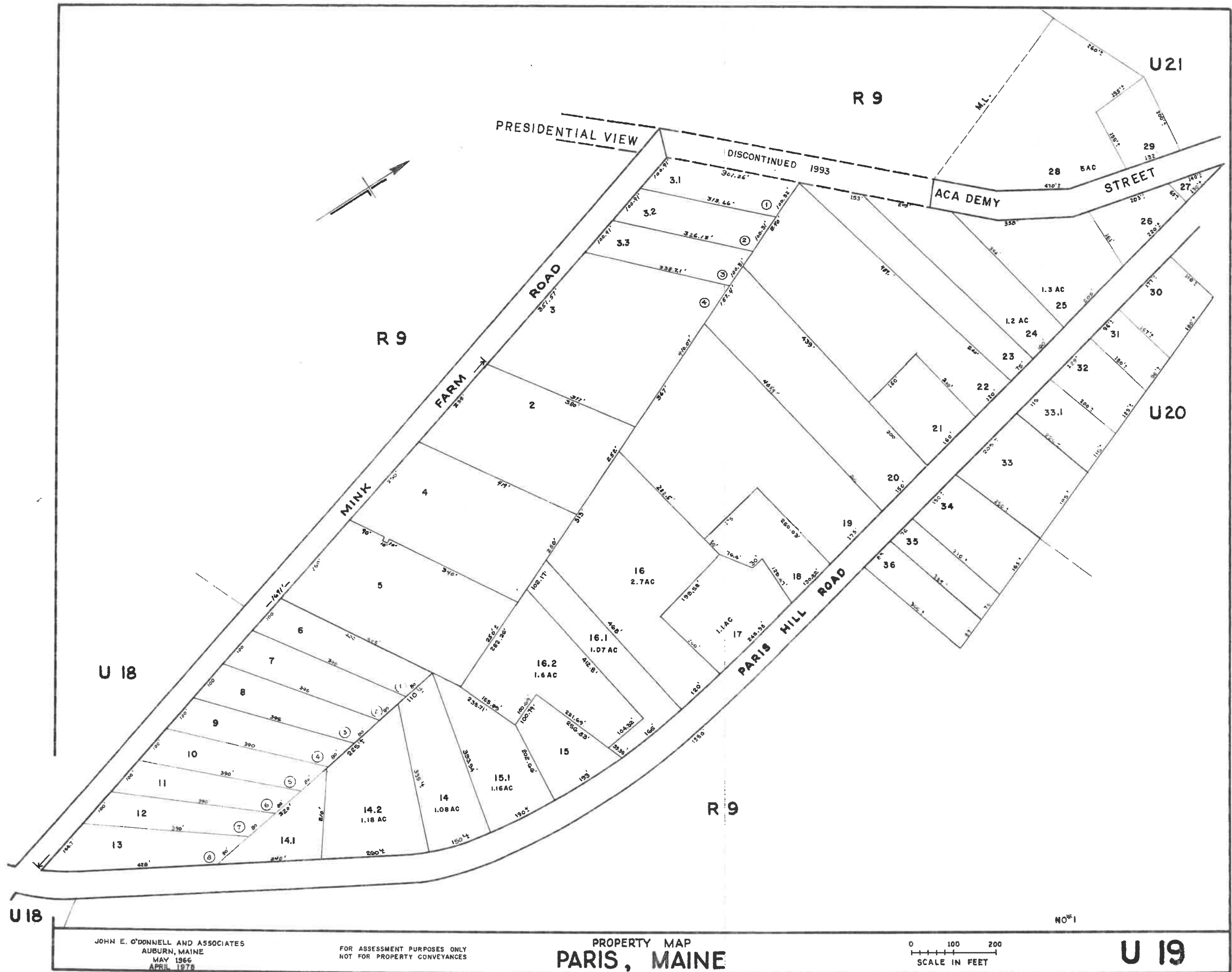
JOHN E. O'DONNELL AND ASSOCIATES
 AUBURN, MAINE
 MAY 1966
 APRIL 1978

FOR ASSESSMENT PURPOSES ONLY
 NOT FOR PROPERTY CONVEYANCES

PROPERTY MAP
 PARIS, MAINE

0 100 200
 SCALE IN FEET

U 18



JOHN E. O'DONNELL AND ASSOCIATES
 AUBURN, MAINE
 MAY 1966
 APRIL 1978

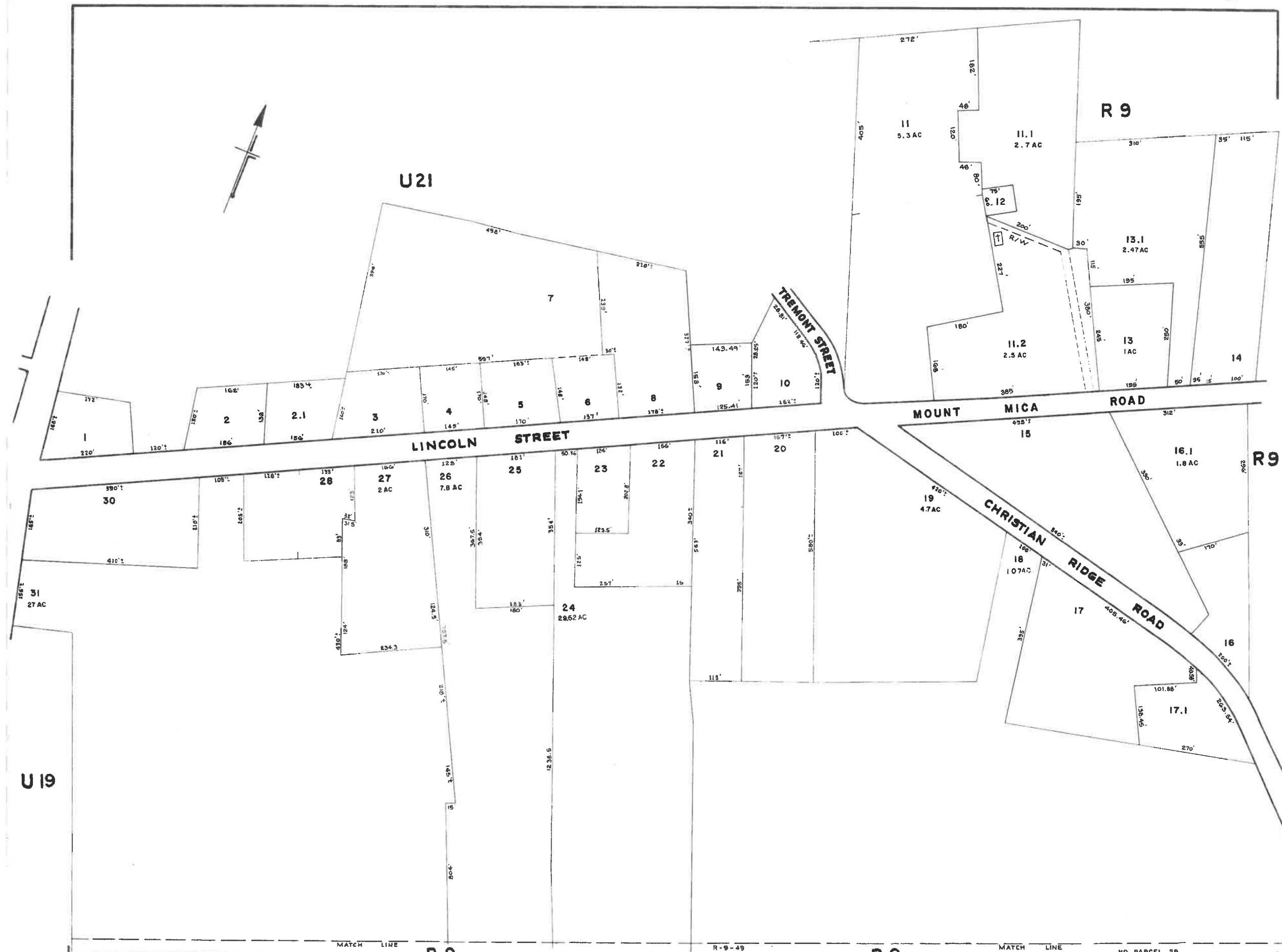
FOR ASSESSMENT PURPOSES ONLY
 NOT FOR PROPERTY CONVEYANCES

PROPERTY MAP
 PARIS, MAINE

0 100 200
 SCALE IN FEET

NO*1

U 19



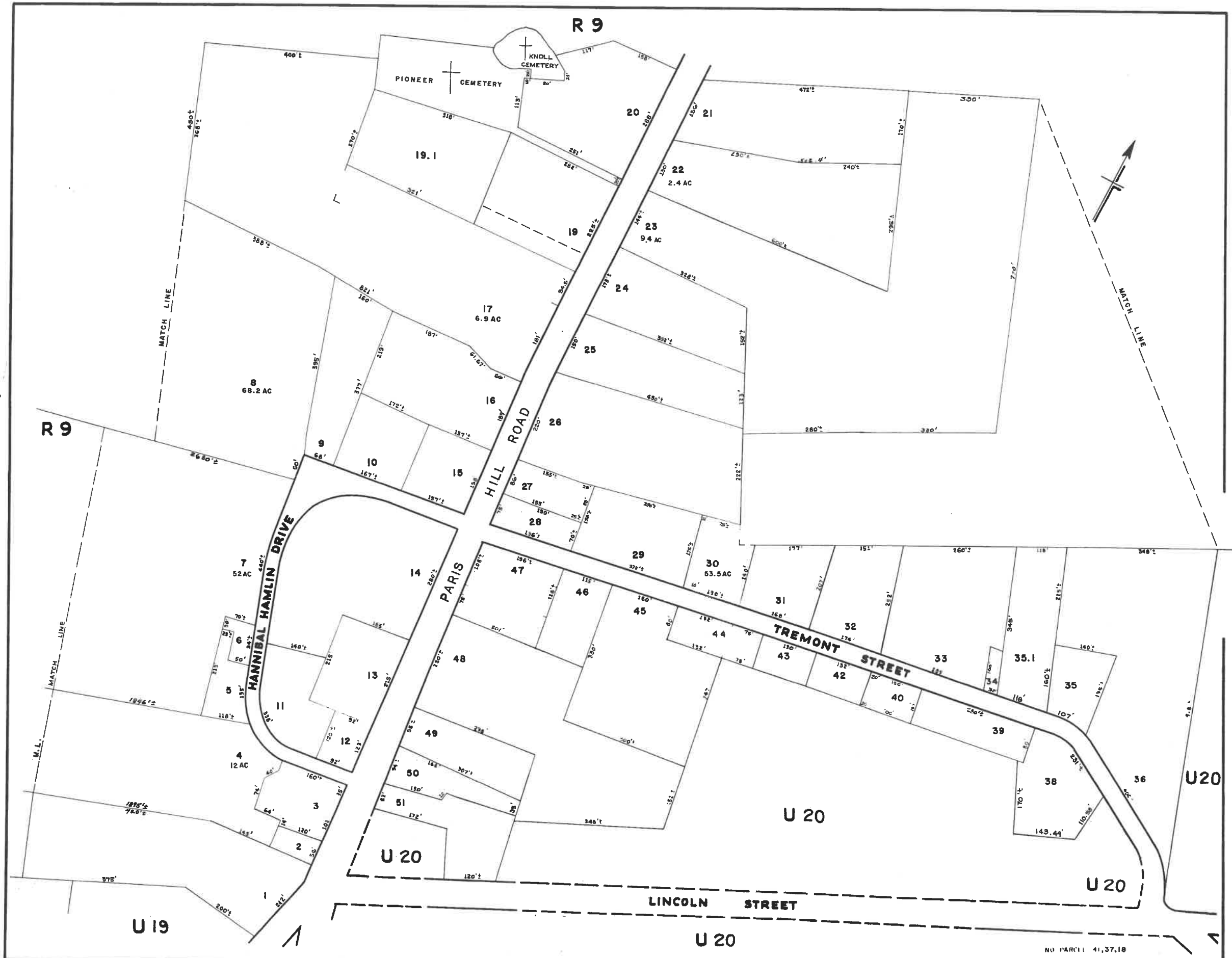
JOHN E. O'DONNELL AND ASSOCIATES
 AUBURN, MAINE
 MAY 1966
 APRIL 1978

FOR ASSESSMENT PURPOSES ONLY
 NOT FOR PROPERTY CONVEYANCES

PROPERTY MAP
 PARIS, MAINE

0 100 200
 SCALE IN FEET

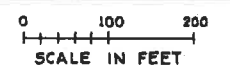
U 20



JOHN E. O'DONNELL AND ASSOCIATES
 AUBURN, MAINE
 MAY 1966
 APRIL 1976

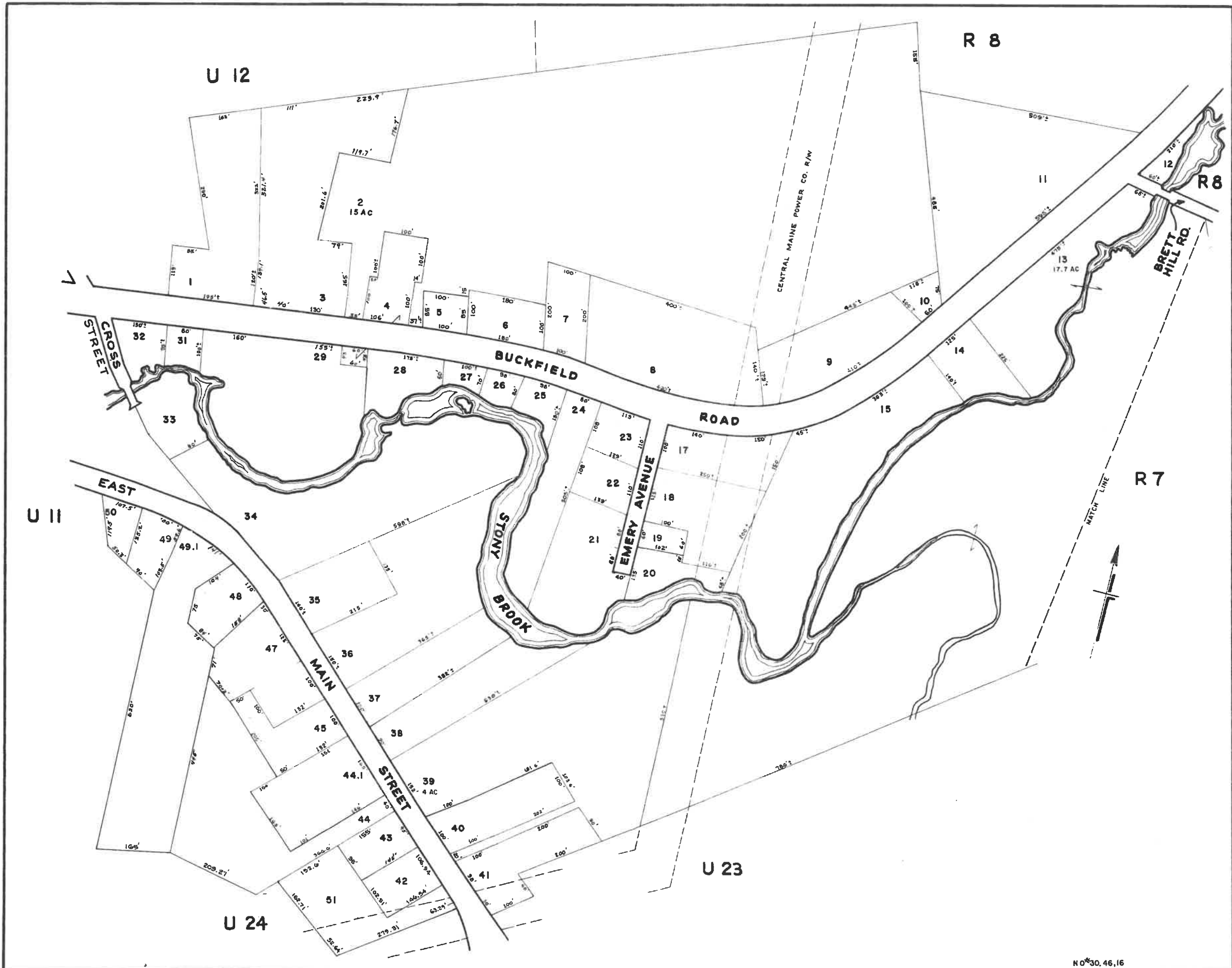
FOR ASSESSMENT PURPOSES ONLY
 NOT FOR PROPERTY CONVEYANCES

PROPERTY MAP
 PARIS, MAINE



NO PARCELS 41, 37, 18

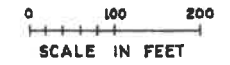
U 21



JOHN E. O'DONNELL AND ASSOCIATES
 AUBURN, MAINE
 MAY 1966
 APRIL 1978

FOR ASSESSMENT PURPOSES ONLY
 NOT FOR PROPERTY CONVEYANCES

PROPERTY MAP
 PARIS, MAINE



N 0°30.46, 16

U 22



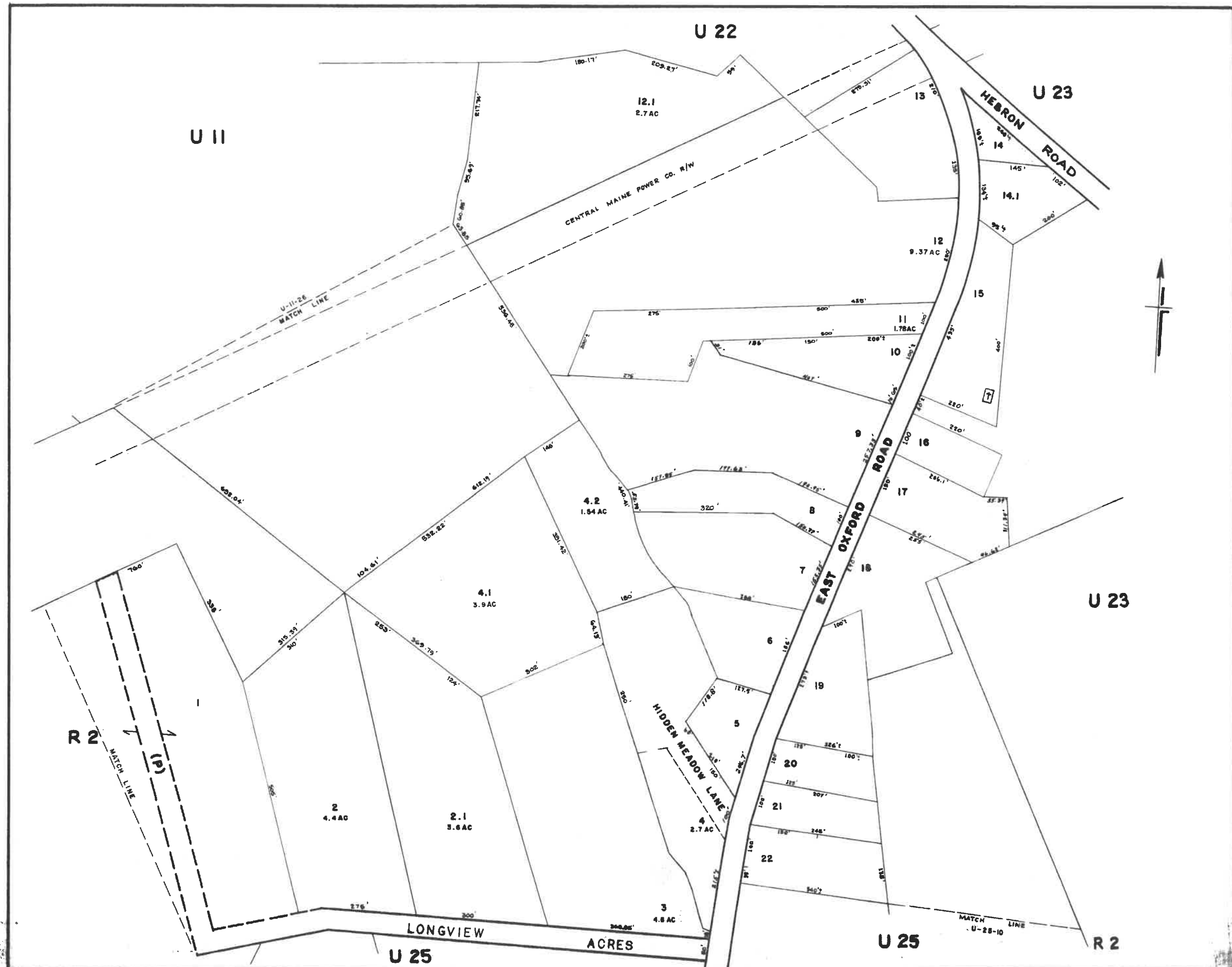
JOHN E. O'DONNELL AND ASSOCIATES
 AUBURN, MAINE
 MAY 1966
 APRIL 1978

FOR ASSESSMENT PURPOSES ONLY
 NOT FOR PROPERTY CONVEYANCES

PROPERTY MAP
PARIS, MAINE

0 100 200
 SCALE IN FEET

U 23



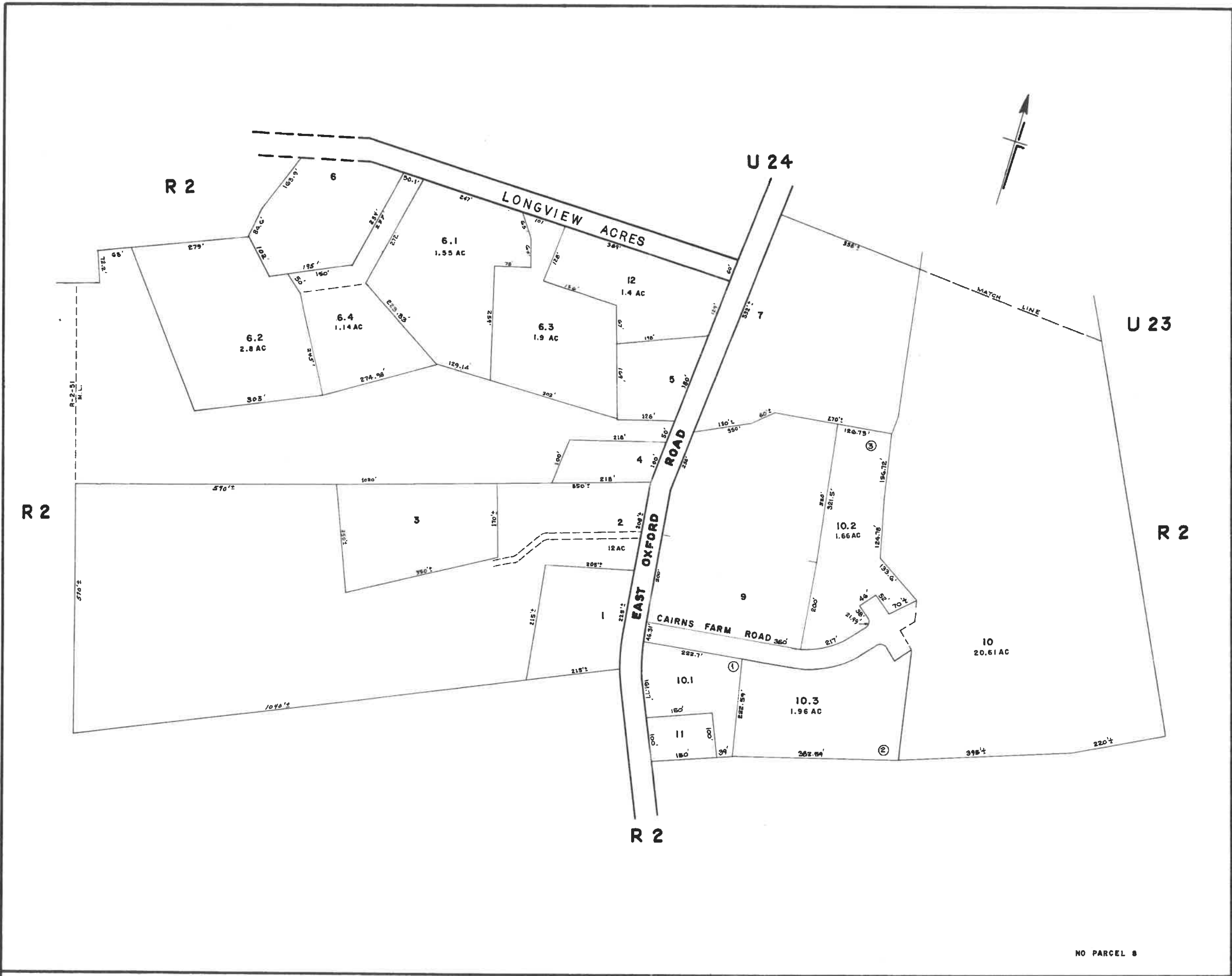
JOHN E. O'DONNELL AND ASSOCIATES
 AUBURN, MAINE
 MAY 1968
 APRIL 1978

FOR ASSESSMENT PURPOSES ONLY
 NOT FOR PROPERTY CONVEYANCES

PROPERTY MAP
 PARIS, MAINE

0 100 200
 SCALE IN FEET

U 24



JOHN E. O'DONNELL AND ASSOCIATES
 AUBURN, MAINE
 MAY 1966
 APRIL 1978

FOR ASSESSMENT PURPOSES ONLY
 NOT FOR PROPERTY CONVEYANCES

PROPERTY MAP
PARIS, MAINE

0 100 200
 SCALE IN FEET

NO PARCEL 8

U 25