


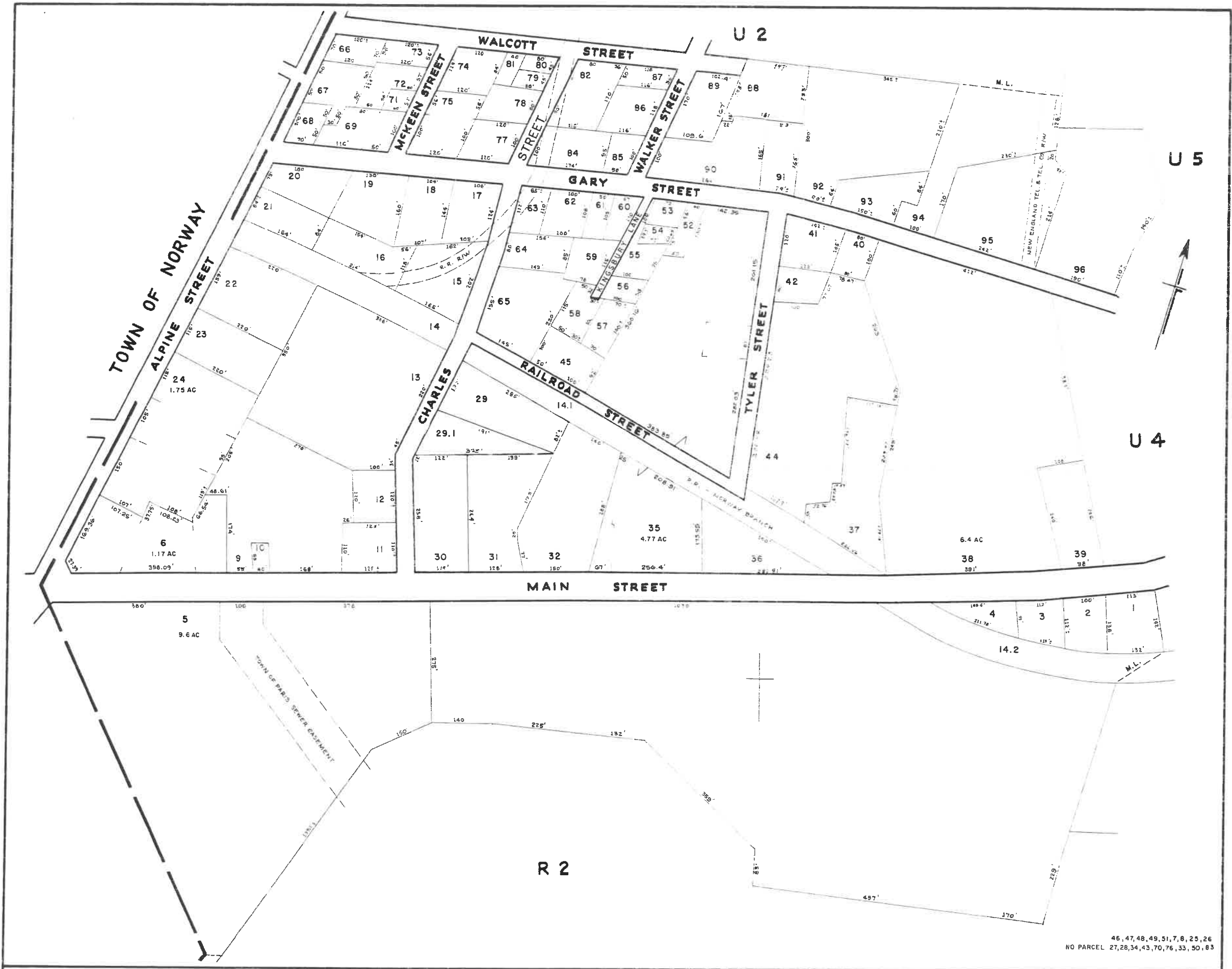
LEGEND
 URBAN MAP - U-20
 RURAL MAP - R-11
 PHOTO CENTERS -
 5-03 (AT SCALE OF 1" = 100')
 3-02 (AT SCALE OF 1" = 800')

JOHN E. O'DONNELL AND ASSOCIATES
 AUBURN, MAINE
 MAY 1966
 APRIL 1978

PROPERTY MAP
PARIS, MAINE



INDEX



JOHN E. O'DONNELL AND ASSOCIATES
 AUBURN, MAINE
 MAY 1966
 APRIL 1978

FOR ASSESSMENT PURPOSES ONLY
 NOT FOR PROPERTY CONVEYANCES

PROPERTY MAP
PARIS, MAINE

0 100 200
 SCALE IN FEET

46, 47, 48, 49, 51, 7, 8, 25, 26
 NO PARCEL 27, 28, 34, 43, 70, 76, 33, 50, 83

U 1

R 3

MATCH LINE

MATCH LINE

1.1
1.62 AC

2.05 AC

2-3
5.1 AC

2
34.6 AC

2-2
6.49 AC

2-1
25 AC

TOWN OF NORWAY

ALPINE STREET

PROMENADE

WESTERN

WALCOTT STREET

U 5

U 1

NO PARCEL 5

JOHN E. O'DONNELL AND ASSOCIATES
AUBURN, MAINE
MAY 1966
APRIL 1978

FOR ASSESSMENT PURPOSES ONLY
NOT FOR PROPERTY CONVEYANCES

PROPERTY MAP
PARIS, MAINE

0 100 200
SCALE IN FEET

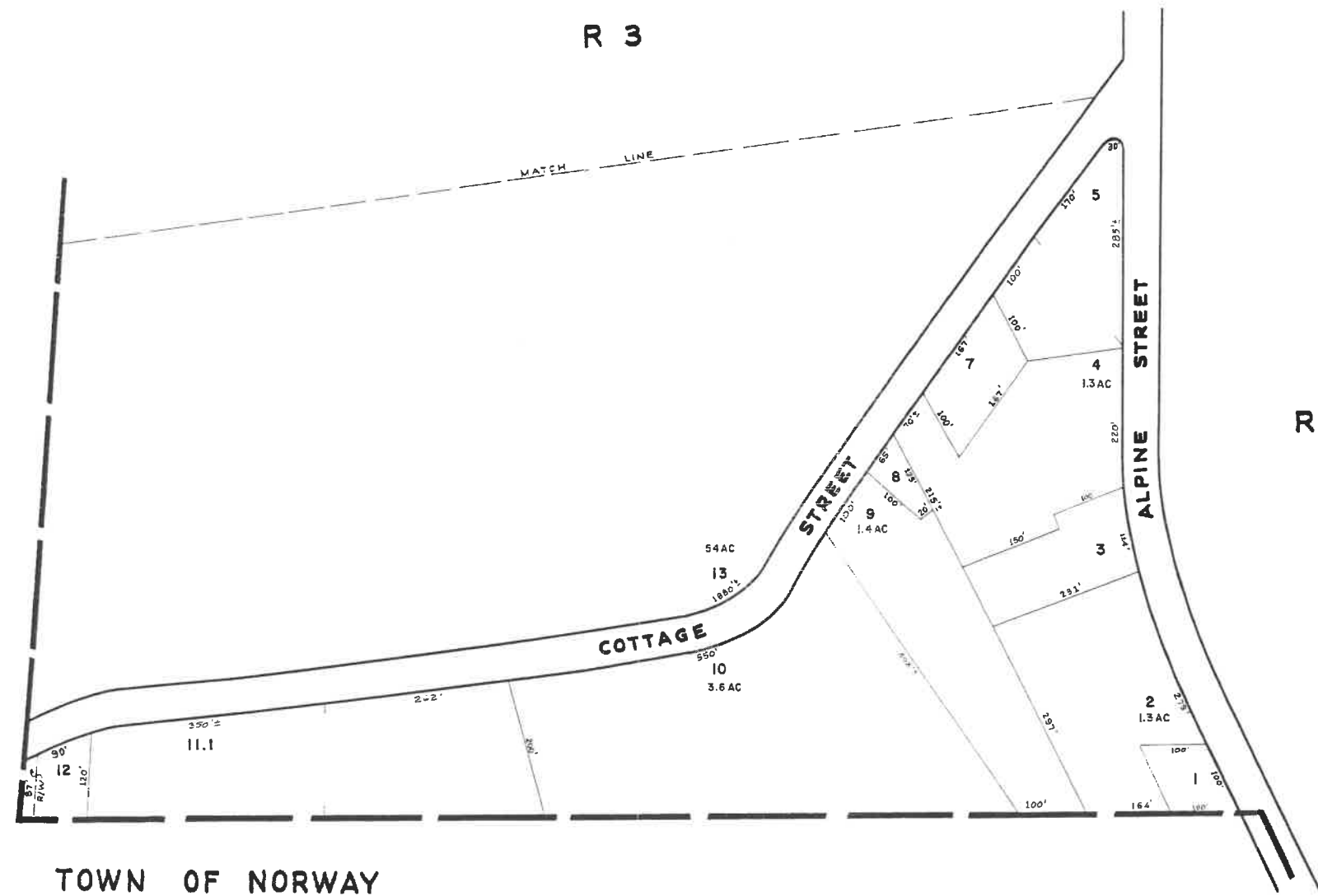
U 2





R 3

R 3




TOWN OF NORWAY

NO PARCEL 6

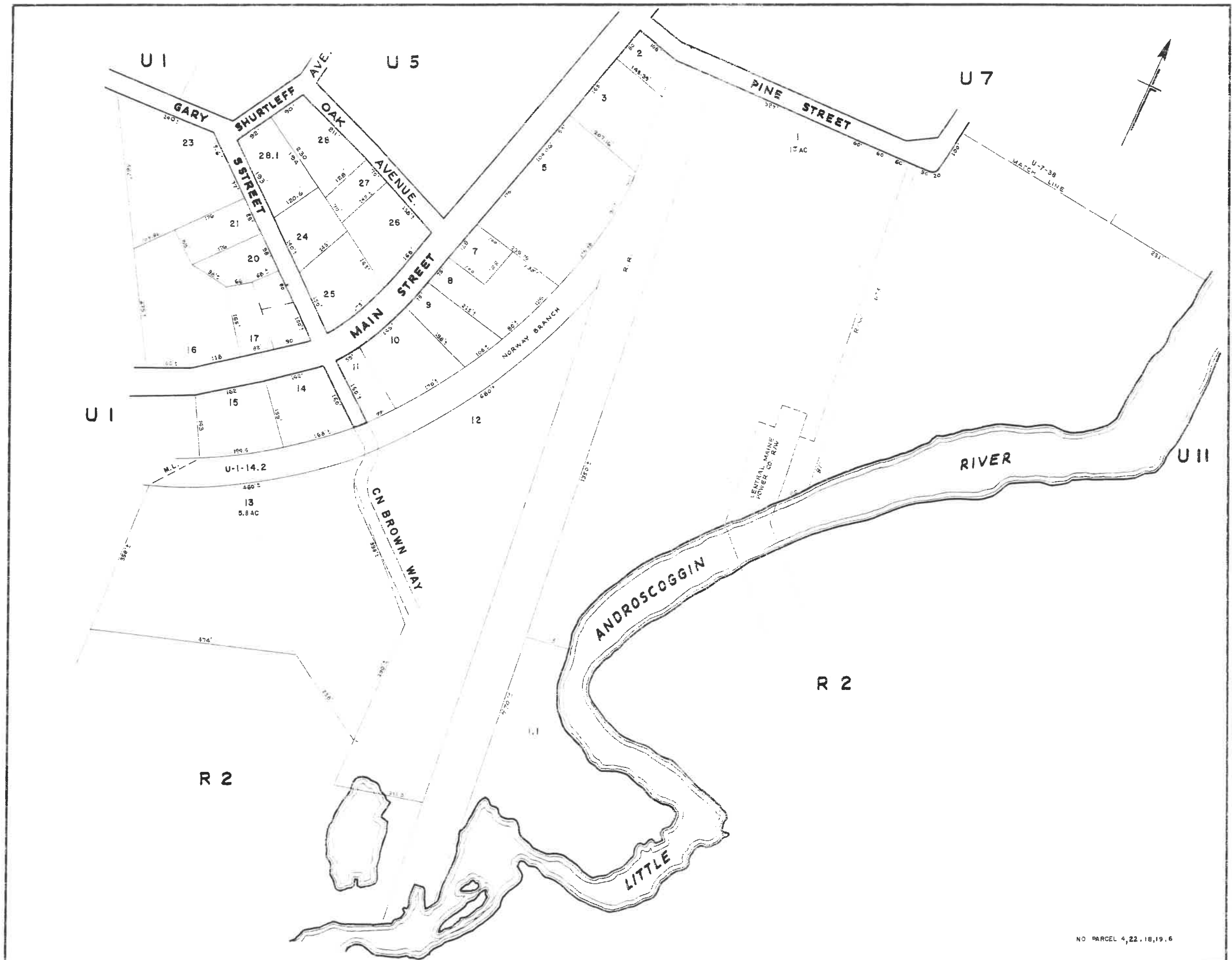
JOHN E. O'DONNELL AND ASSOCIATES
AUBURN, MAINE
MAY 1966
APRIL 1978

FOR ASSESSMENT PURPOSES ONLY
NOT FOR PROPERTY CONVEYANCES

PROPERTY MAP
PARIS, MAINE



U 3



JOHN E. O'DONNELL AND ASSOCIATES
 AUBURN, MAINE
 MAY 1966
 APRIL 1978

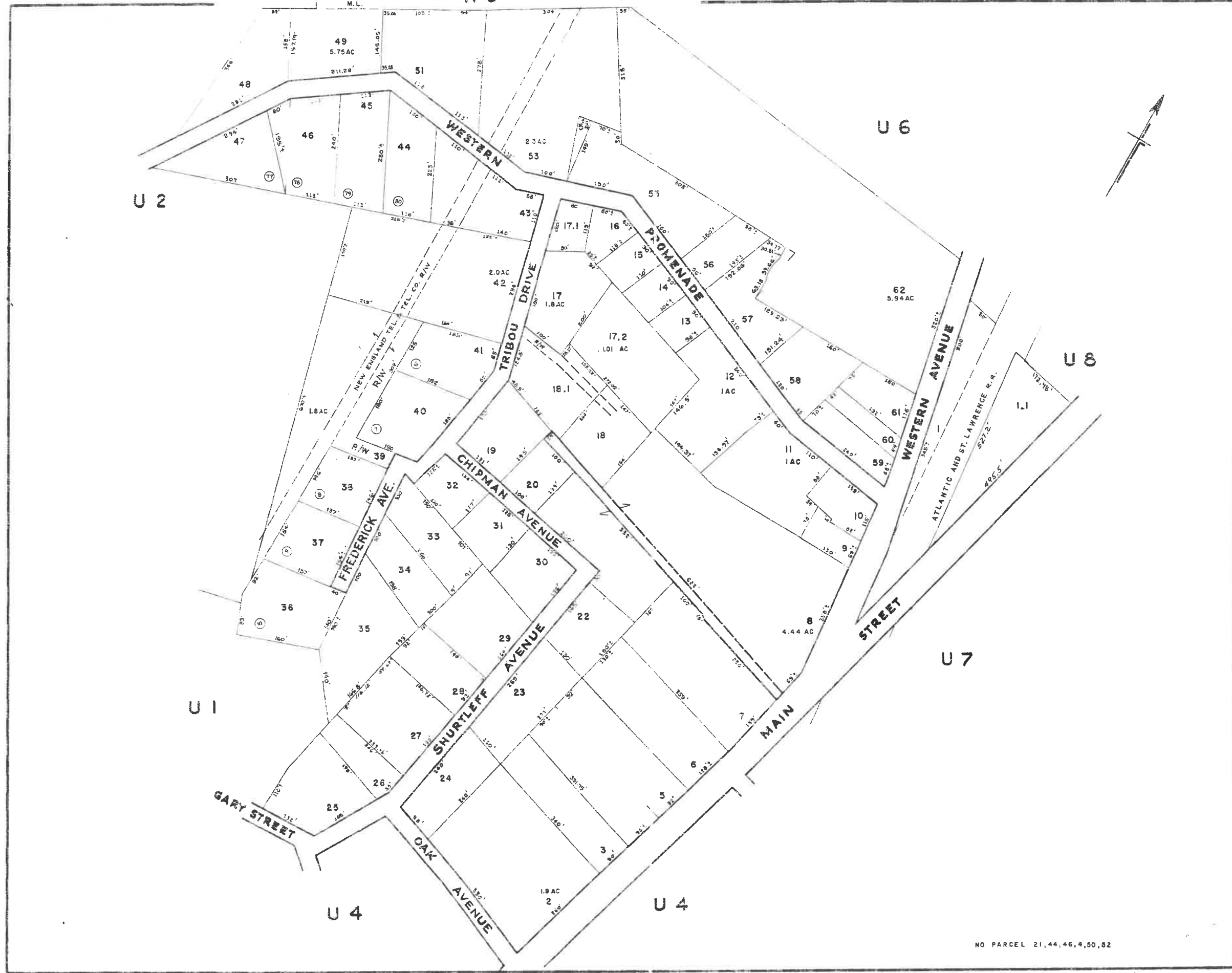
FOR ASSESSMENT PURPOSES ONLY
 NOT FOR PROPERTY CONVEYANCES

PROPERTY MAP
 PARIS, MAINE

0 100 200
 SCALE IN FEET

NO PARCEL 4, 22, 18, 19, 6

U 4



NO PARCEL 21,44,46,4,50,52

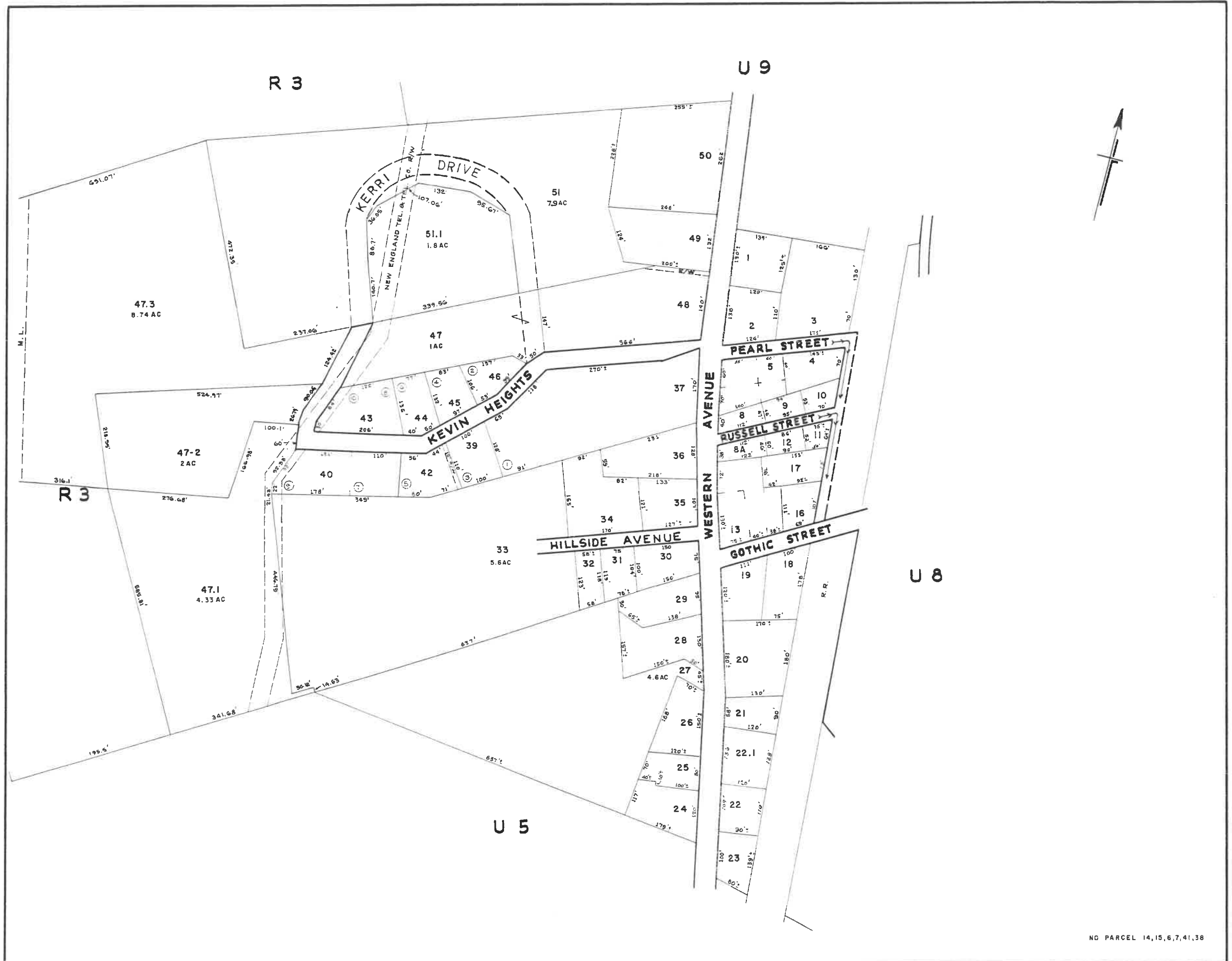
JOHN E. O'DONNELL AND ASSOCIATES
 AUBURN, MAINE
 MAY 1966
 APRIL 1978

FOR ASSESSMENT PURPOSES ONLY
 NOT FOR PROPERTY CONVEYANCES

PROPERTY MAP
PARIS, MAINE

0 100 200
 SCALE IN FEET

U 5



JOHN E. O'DONNELL AND ASSOCIATES
 AUBURN, MAINE
 MAY 1966
 APRIL 1978

FOR ASSESSMENT PURPOSES ONLY
 NOT FOR PROPERTY CONVEYANCES

PROPERTY MAP
 PARIS, MAINE

0 100 200
 SCALE IN FEET

U 6

NO PARCEL 14, 15, 6, 7, 41, 38



JOHN E. O'DONNELL AND ASSOCIATES
 AUBURN, MAINE
 MAY 1966
 APRIL 1978

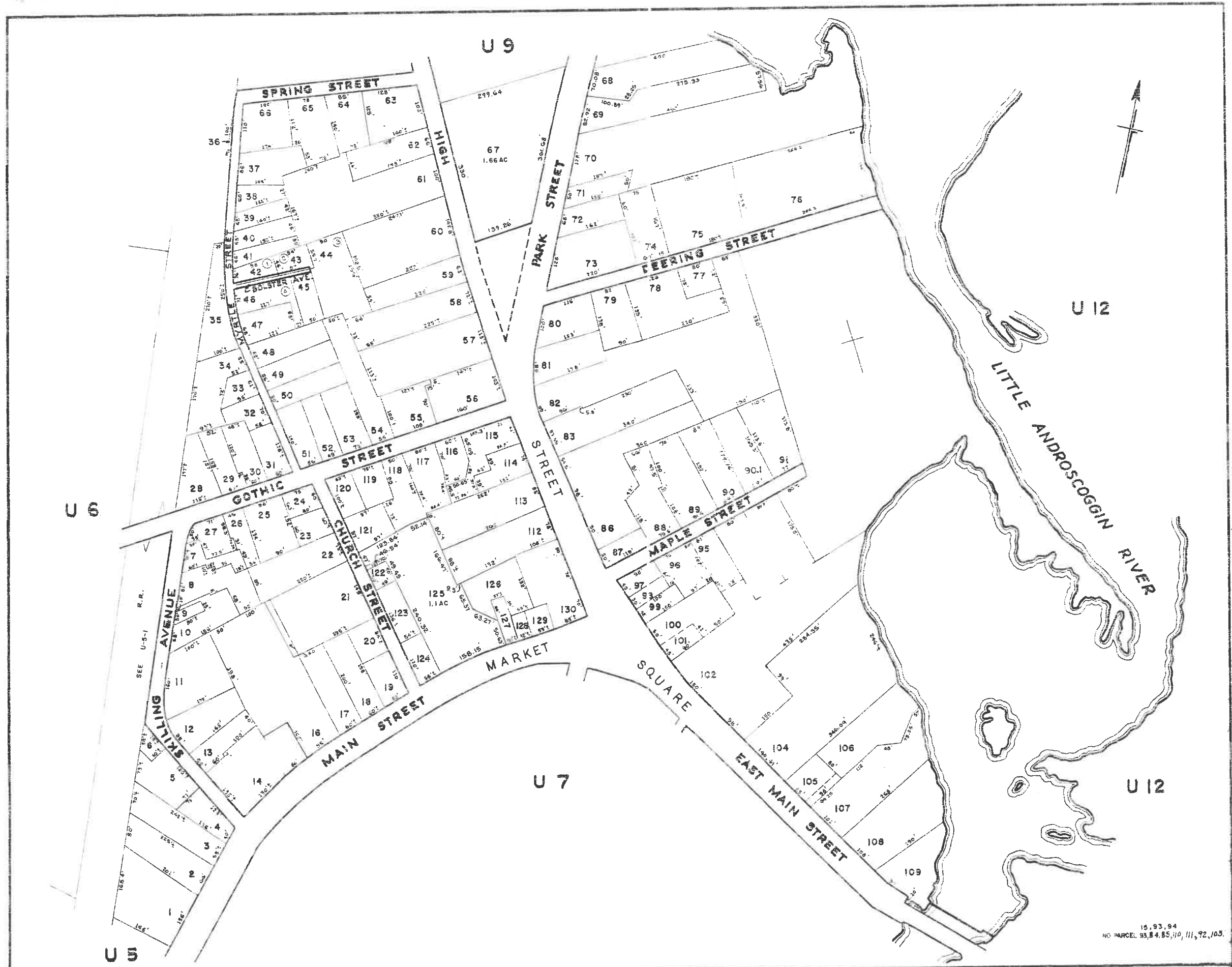
FOR ASSESSMENT PURPOSES ONLY
 NOT FOR PROPERTY CONVEYANCES

PROPERTY MAP
 PARIS, MAINE

0 100 200
 SCALE IN FEET

NO 23,24,11,4,15,73,51,75

U 7



JOHN E. O'DONNELL AND ASSOCIATES
 AUBURN, MAINE
 MAY 1966
 APRIL 1979

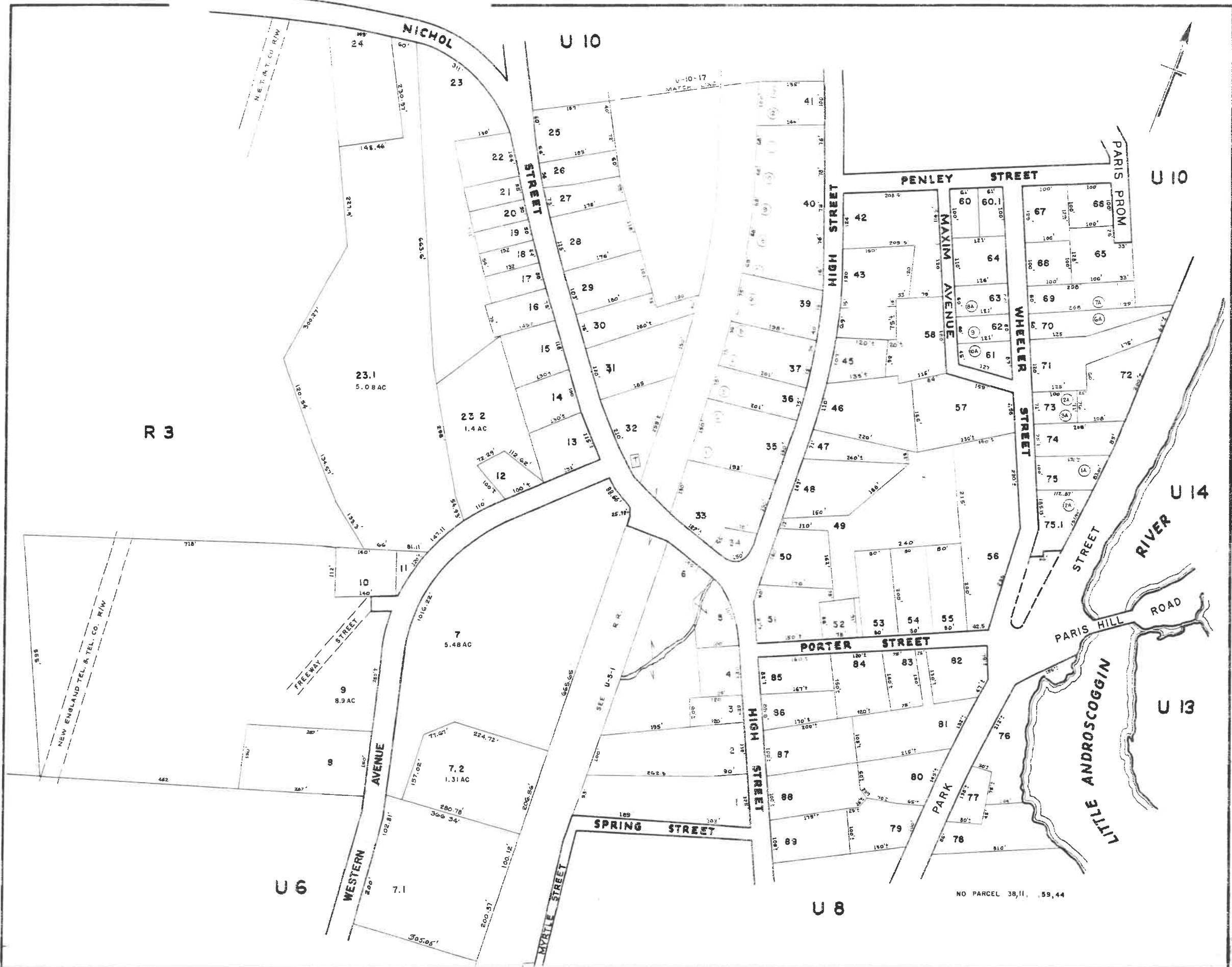
FOR ASSESSMENT PURPOSES ONLY
 NOT FOR PROPERTY CONVEYANCES

PROPERTY MAP
 PARIS, MAINE

0 100 200
 SCALE IN FEET

15, 93, 94
 NO. PARCEL 93, 84, 85, 110, 111, 92, 103.


U 8



JOHN E. O'DONNELL AND ASSOCIATES
 AUBURN, MAINE
 MAY 1966
 APRIL 1978

FOR ASSESSMENT PURPOSES ONLY
 NOT FOR PROPERTY CONVEYANCES

PROPERTY MAP
PARIS, MAINE



U 9

R 3

U 10

U 10

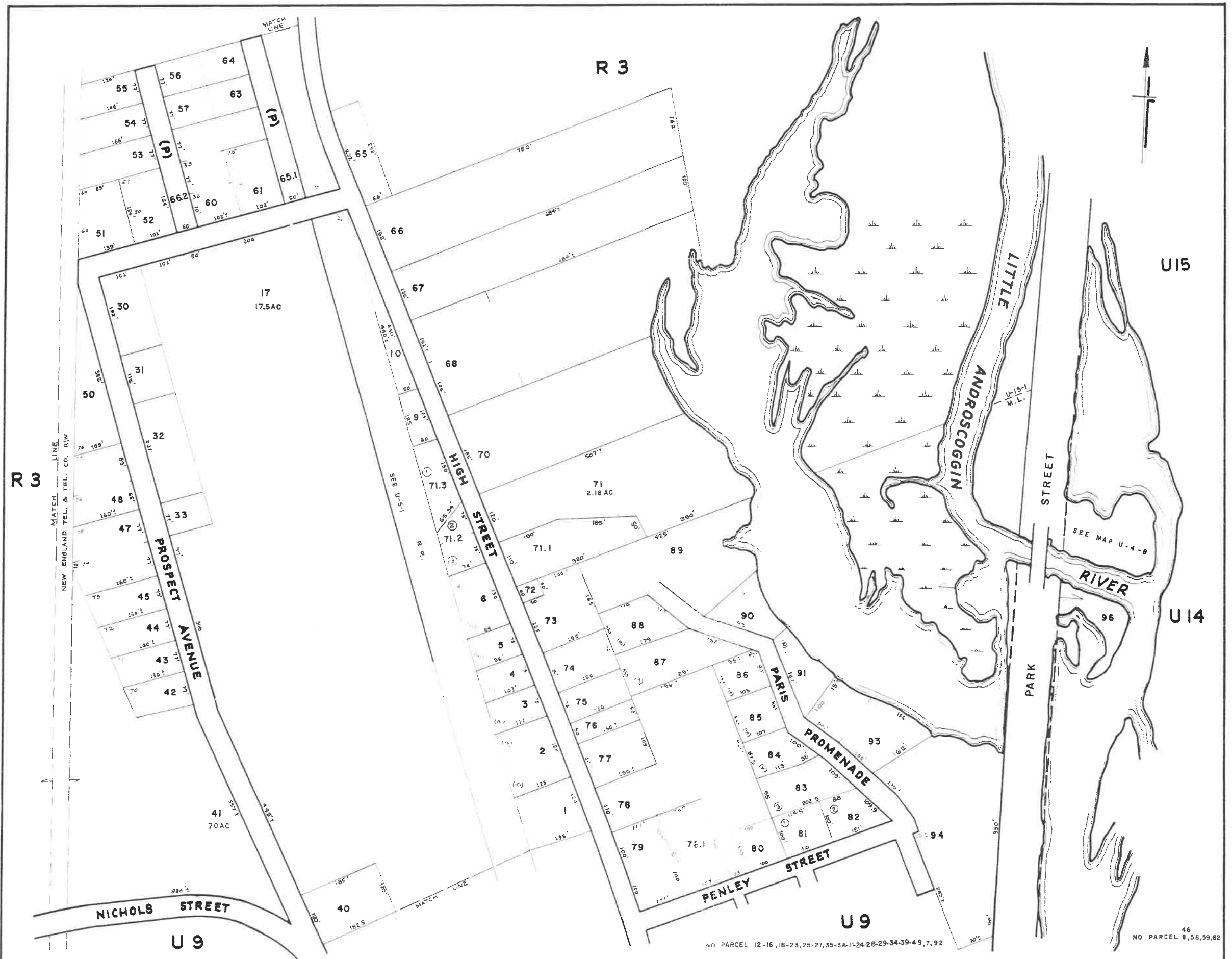
U 14

U 13

U 6

U 8

NO PARCEL 38, 11, 59, 44



JOHN E. O'DONNELL AND ASSOCIATES
 AUBURN, MAINE
 MAY 1966
 APRIL 1978

FOR ASSESSMENT PURPOSES ONLY
 NOT FOR PROPERTY CONVEYANCES

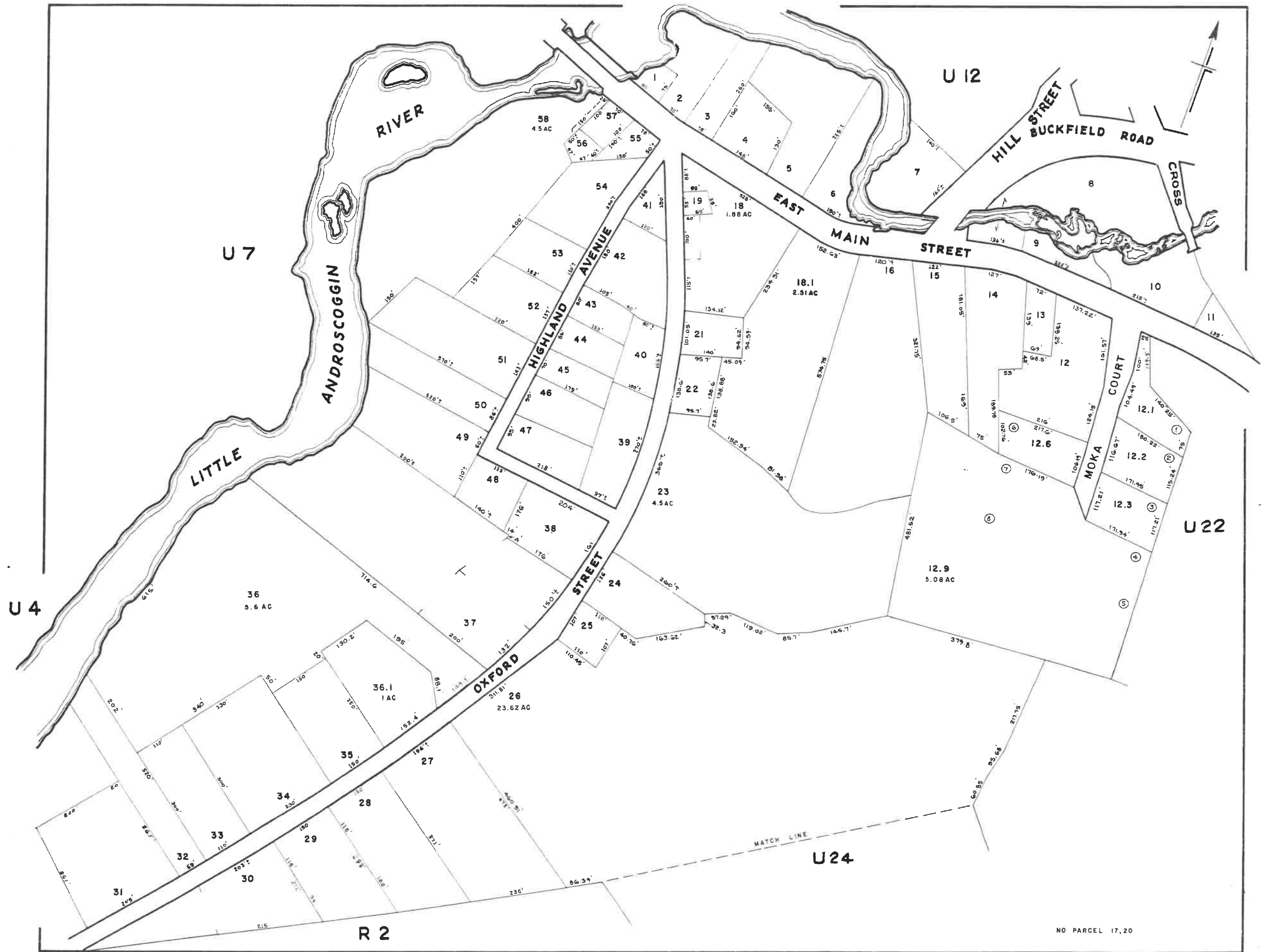
PROPERTY MAP
 PARIS, MAINE

0 100 200
 SCALE IN FEET

U 10

NO PARCEL 12-16, 18-23, 25-27, 35-38-11-24-28-29-34-39-49, 7, 92

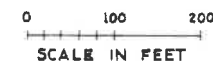
46
 NO PARCEL 8, 58, 59, 62



JOHN E. O'DONNELL AND ASSOCIATES
 AUBURN, MAINE
 MAY 1986
 APRIL 1978

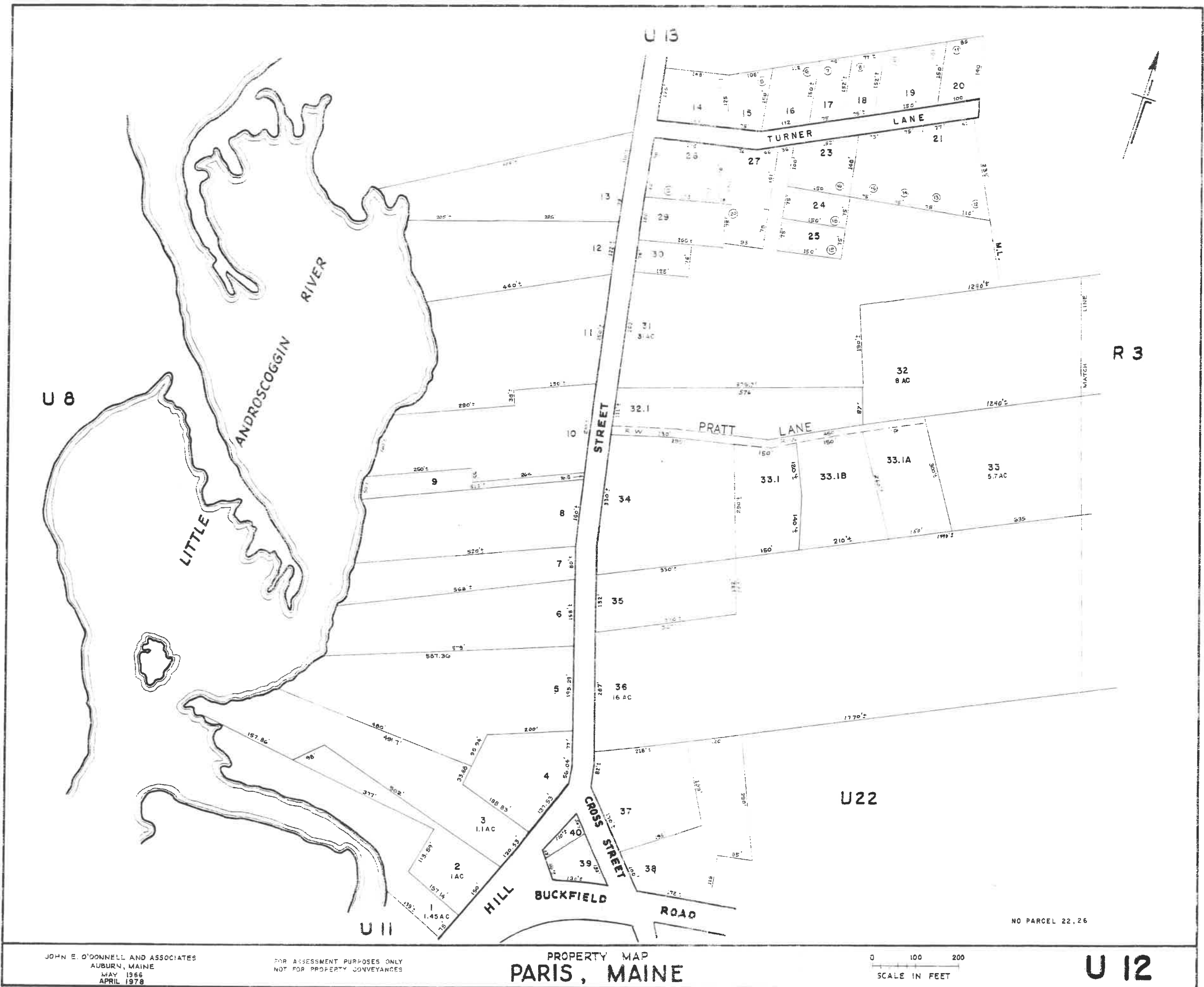
FOR ASSESSMENT PURPOSES ONLY
 NOT FOR PROPERTY CONVEYANCES

PROPERTY MAP
 PARIS, MAINE



U 11

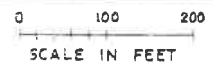
NO PARCEL 17, 20



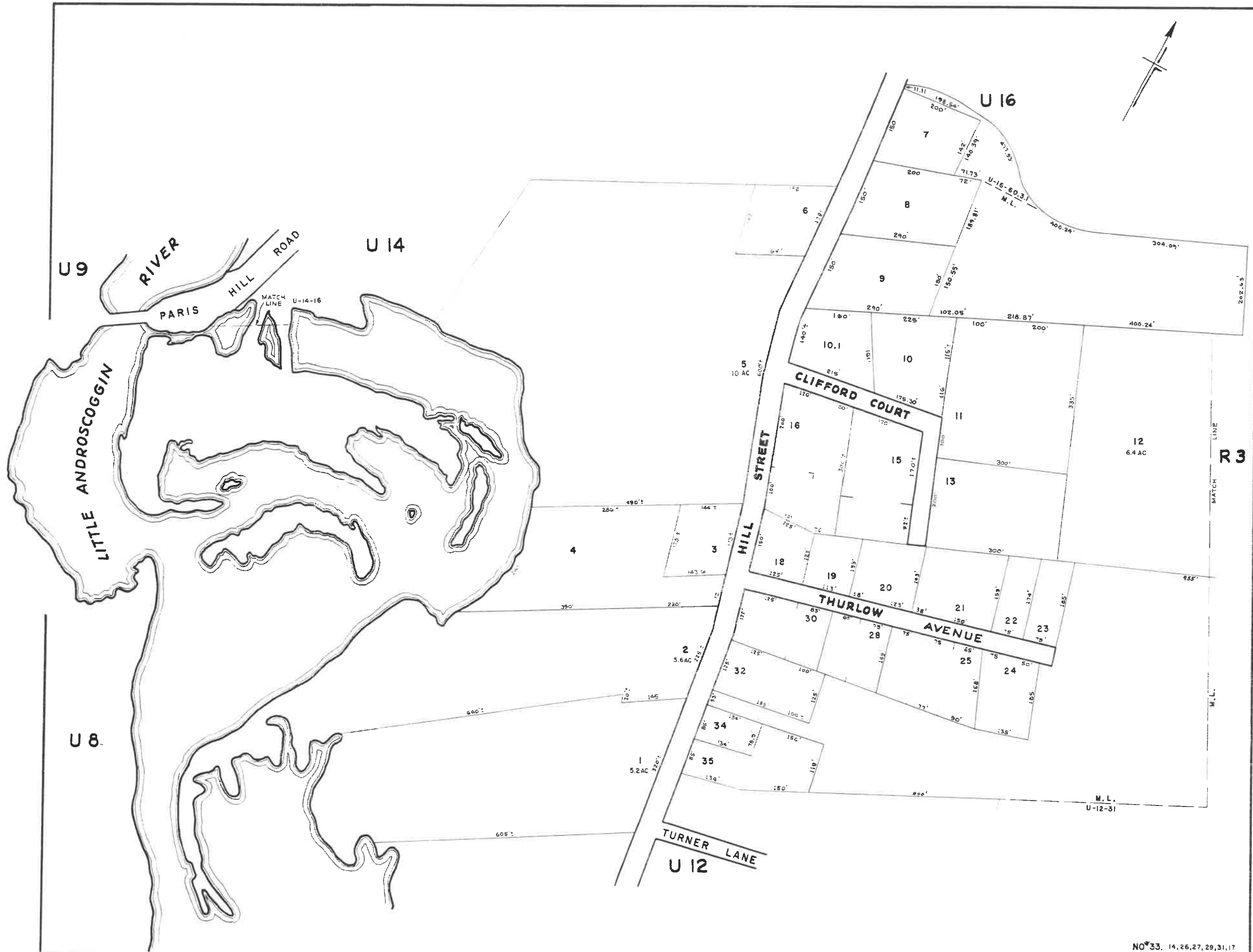
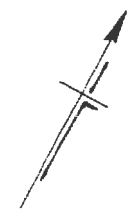
JOHN E. O'DONNELL AND ASSOCIATES
 AUBURN, MAINE
 MAY 1966
 APRIL 1978

FOR ASSESSMENT PURPOSES ONLY
 NOT FOR PROPERTY CONVEYANCES

PROPERTY MAP
 PARIS, MAINE



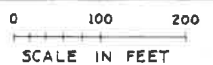
U 12



JOHN E. O'DONNELL AND ASSOCIATES
AUBURN, MAINE
MAY 1966
APRIL 1978

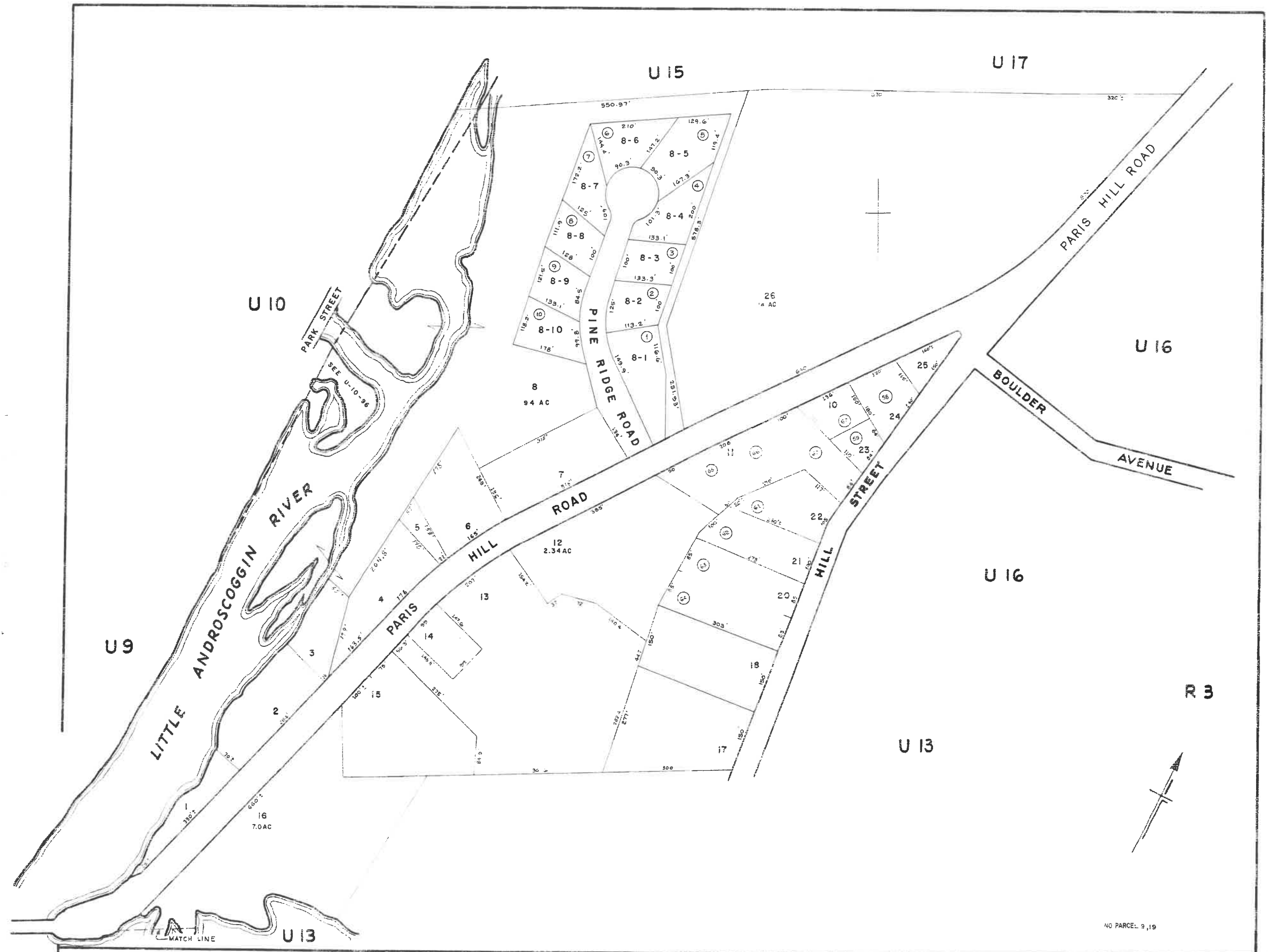
FOR ASSESSMENT PURPOSES ONLY
NOT FOR PROPERTY CONVEYANCES

PROPERTY MAP PARIS, MAINE



NO 33, 14, 26, 27, 29, 31, 17

U 13



JOHN E. O'DONNELL AND ASSOCIATES
 AUBURN, MAINE
 MAY 1966
 APRIL 1979

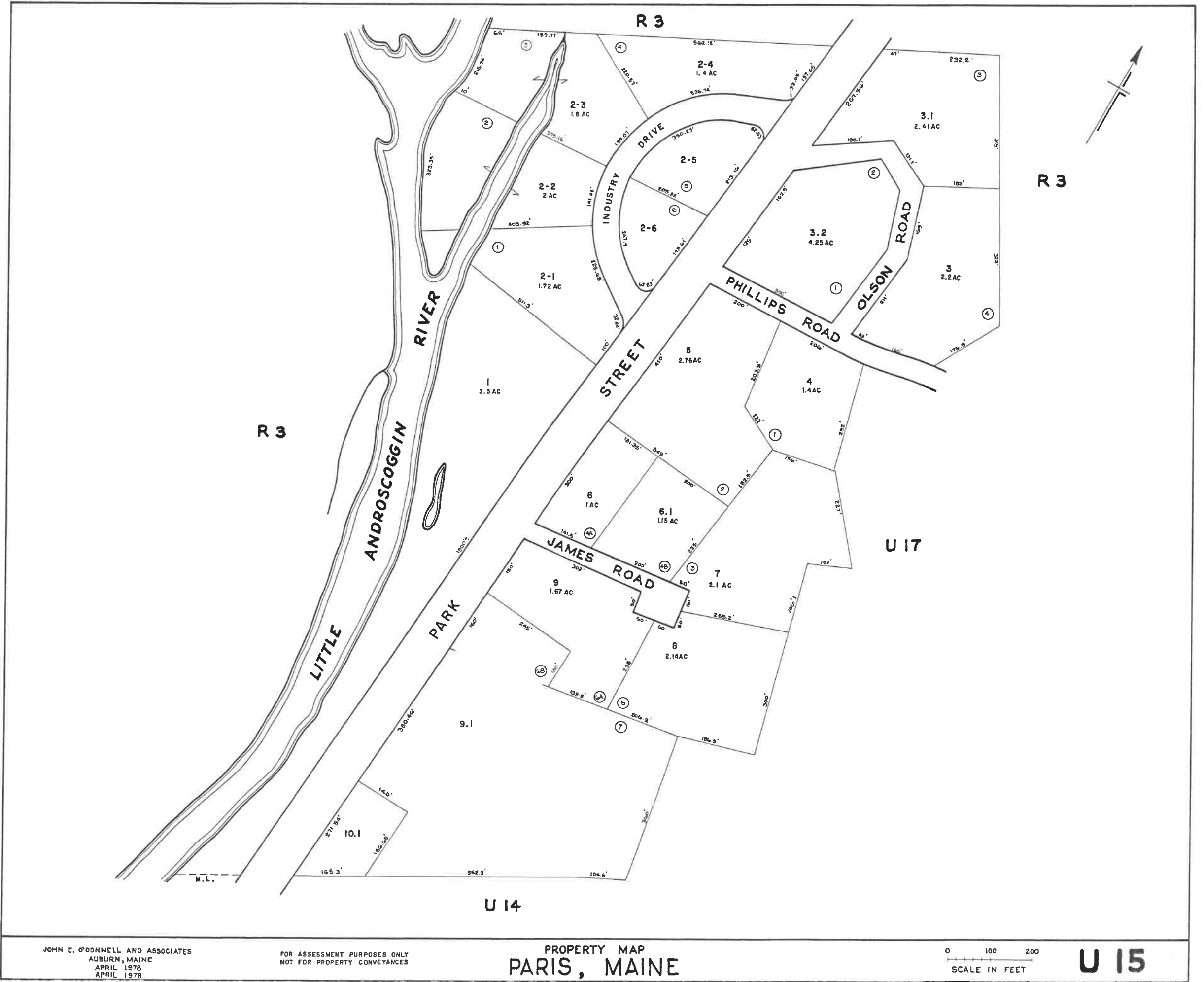
FOR ASSESSMENT PURPOSES ONLY
 NOT FOR PROPERTY CONVEYANCES

PROPERTY MAP
 PARIS, MAINE

0 100 200
 SCALE IN FEET

NO PARCEL 9, 19

U 14



JOHN E. O'DONNELL AND ASSOCIATES
 AUBURN, MAINE
 APRIL 1978
 APRIL 1978

FOR ASSESSMENT PURPOSES ONLY
 NOT FOR PROPERTY CONVEYANCES

PROPERTY MAP
 PARIS, MAINE

0 100 200
 SCALE IN FEET

U 15

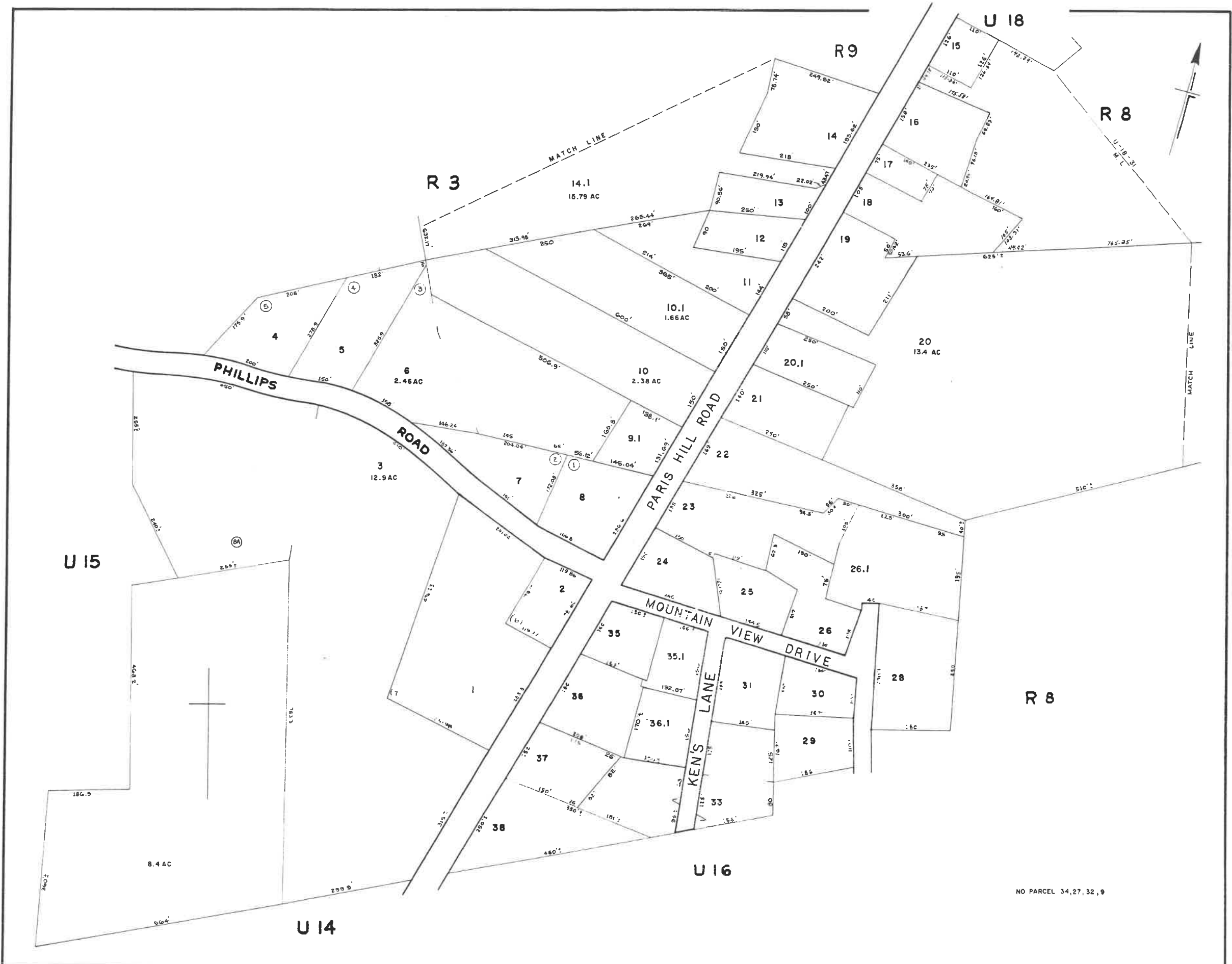


JOHN E. O'DONNELL AND ASSOCIATES
 AUBURN, MAINE
 APRIL 1976
 APRIL 1978

FOR ASSESSMENT PURPOSES ONLY
 NOT FOR PROPERTY CONVEYANCES

PROPERTY MAP
 PARIS, MAINE

U 16



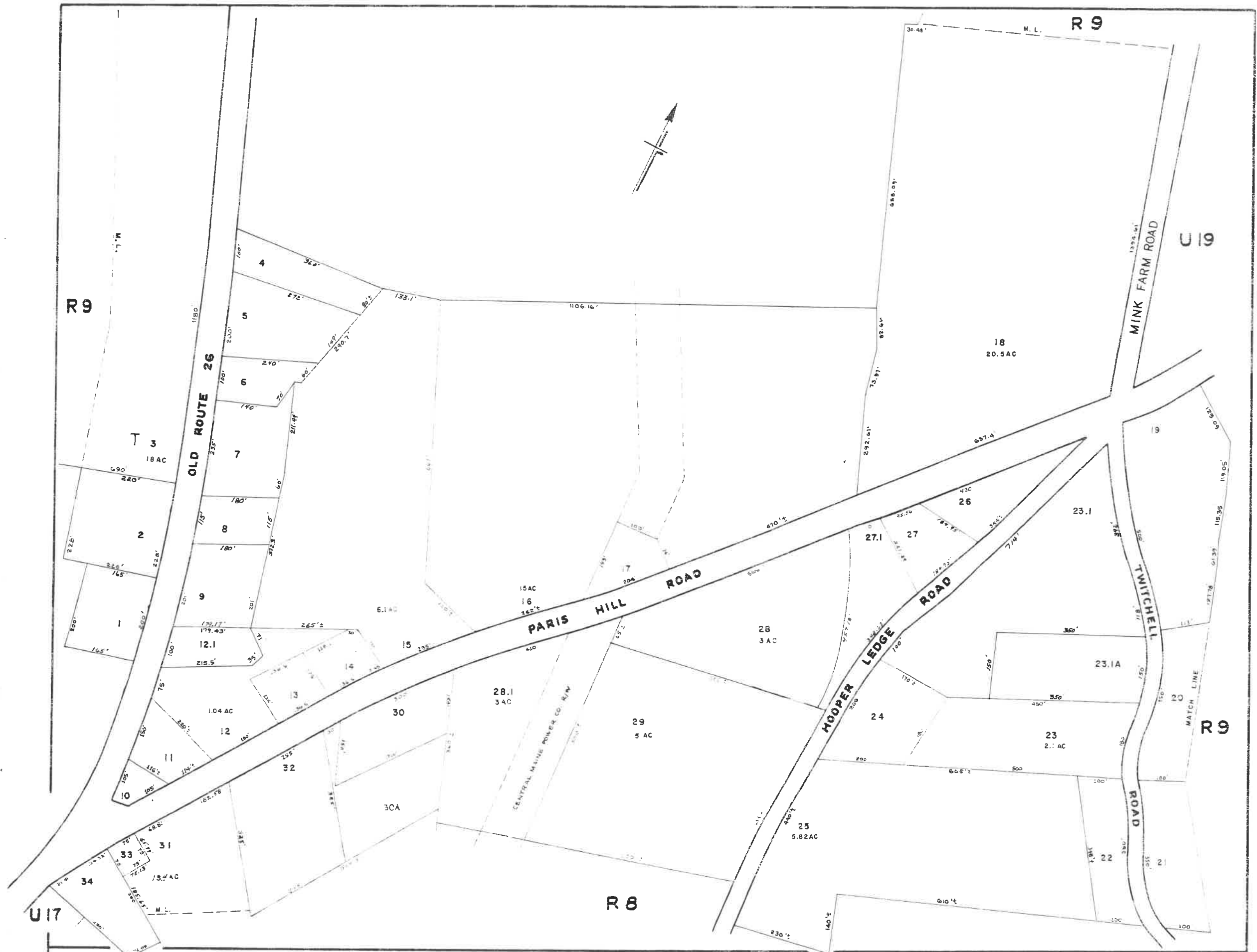
JOHN E. O'DONNELL AND ASSOCIATES
 AUBURN, MAINE
 MAY 1966
 APRIL 1978

FOR ASSESSMENT PURPOSES ONLY
 NOT FOR PROPERTY CONVEYANCES

PROPERTY MAP
 PARIS, MAINE

0 100 200
 SCALE IN FEET

U 17



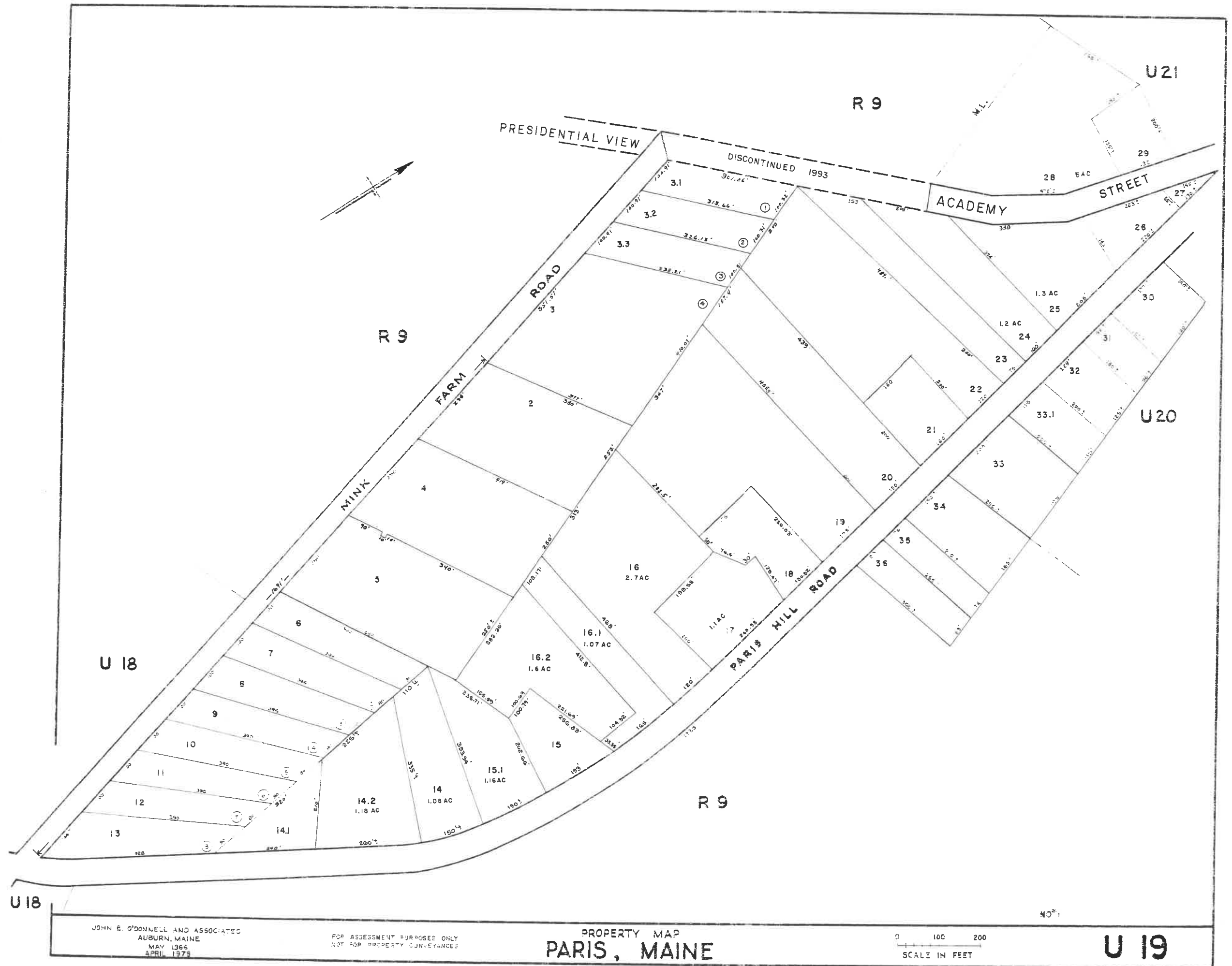
JOHN E. O'DONNELL AND ASSOCIATES
 AUBURN, MAINE
 MAY 1966
 APRIL 1978

FOR ASSESSMENT PURPOSES ONLY
 NOT FOR PROPERTY CONVEYANCES

PROPERTY MAP
 PARIS, MAINE

0 100 200
 SCALE IN FEET

U 18



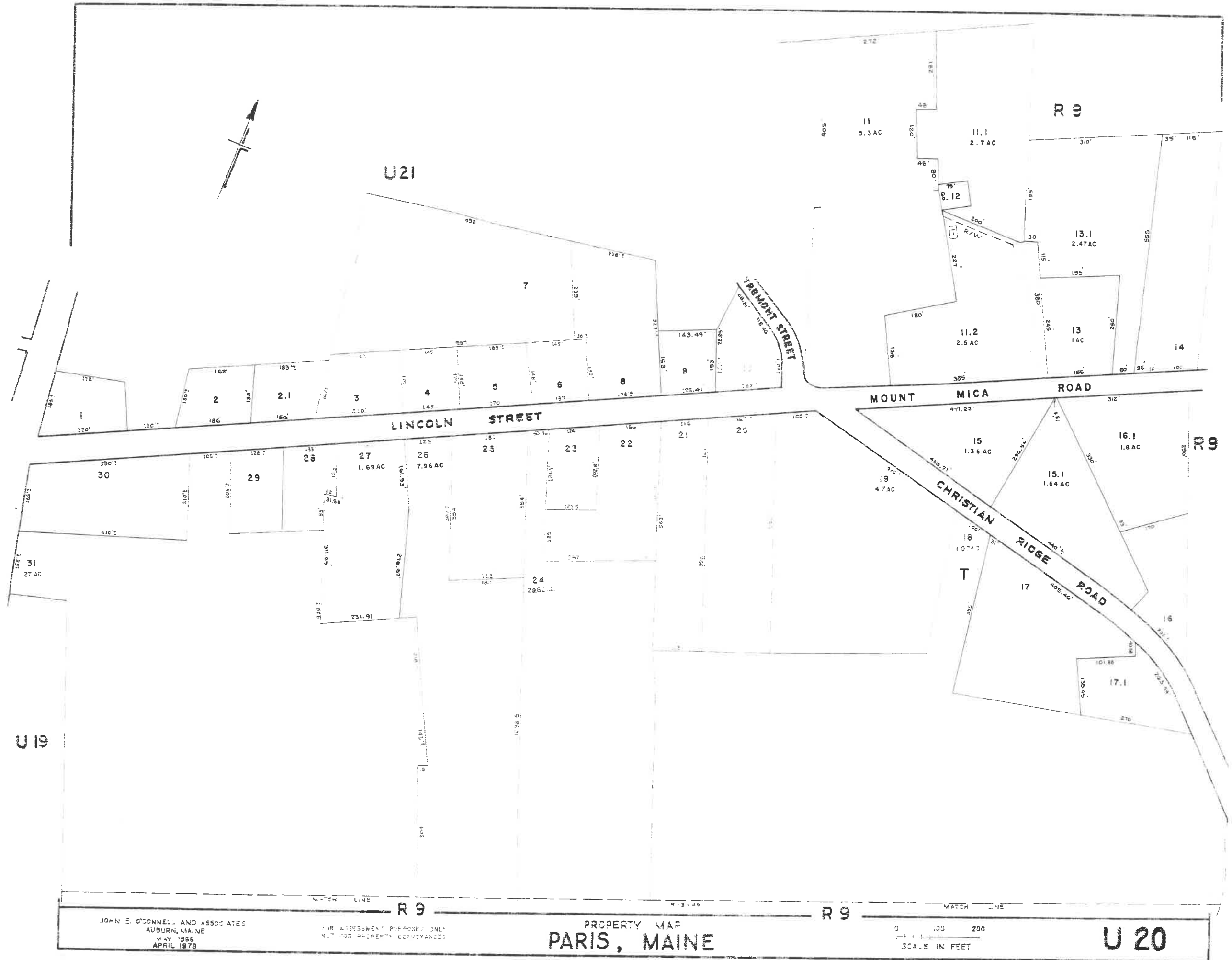
JOHN E. O'DONNELL AND ASSOCIATES
 AUBURN, MAINE
 MAY 1966
 APRIL 1973

FOR ASSESSMENT PURPOSES ONLY
 NOT FOR PROPERTY CONVEYANCES

PROPERTY MAP
 PARIS, MAINE

0 100 200
 SCALE IN FEET

U 19



JOHN E. O'DONNELL AND ASSOC. ATES
 AUBURN, MAINE
 MAY 1966
 APRIL 1973

FOR ASSESSMENT PURPOSES ONLY
 NOT FOR PROPERTY CONVEYANCES

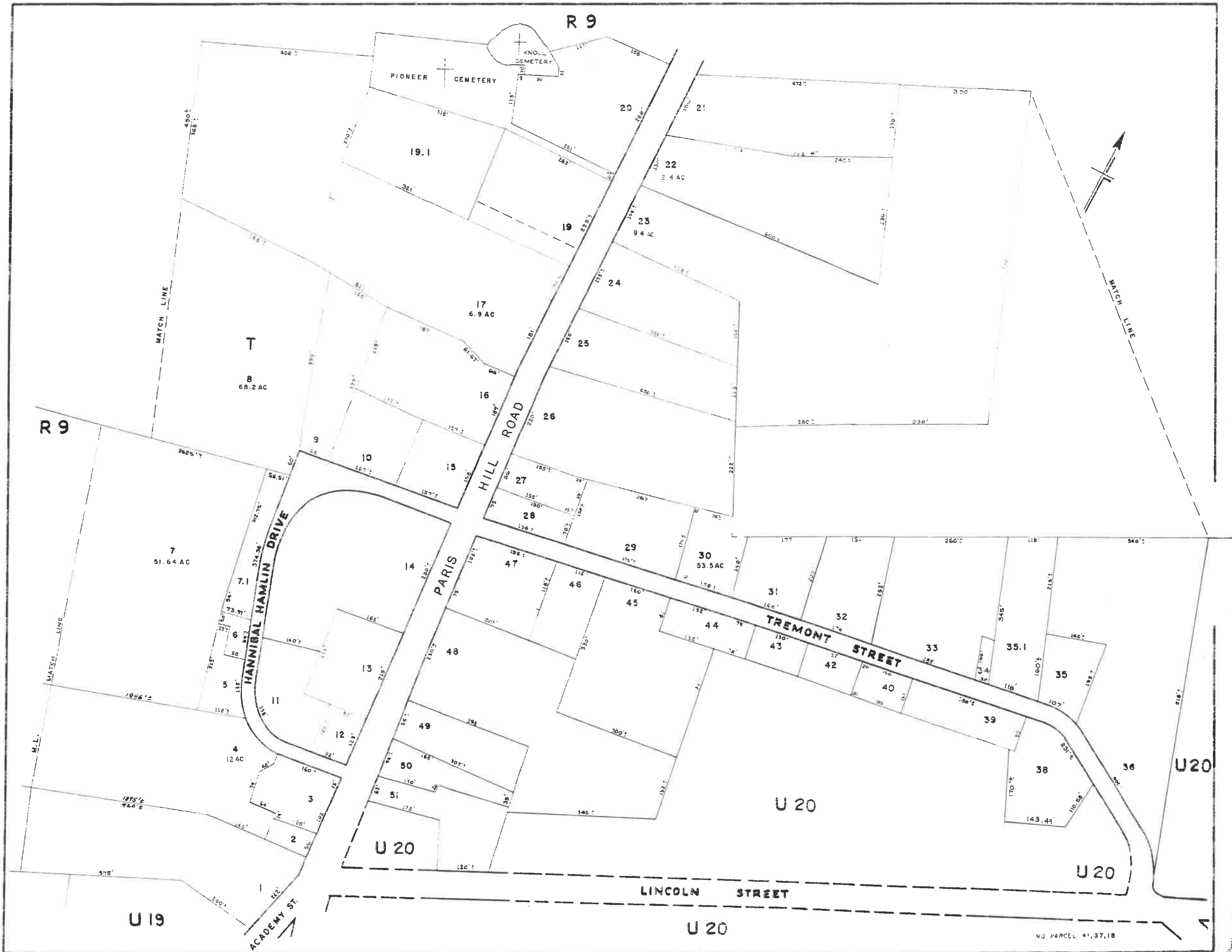
PROPERTY MAP
 PARIS, MAINE

0 100 200
 SCALE IN FEET

R 9

R 9

U 20



JOHN E. O'DONNELL AND ASSOCIATES
 AUBURN, MAINE
 MAY 1966
 APRIL 1978

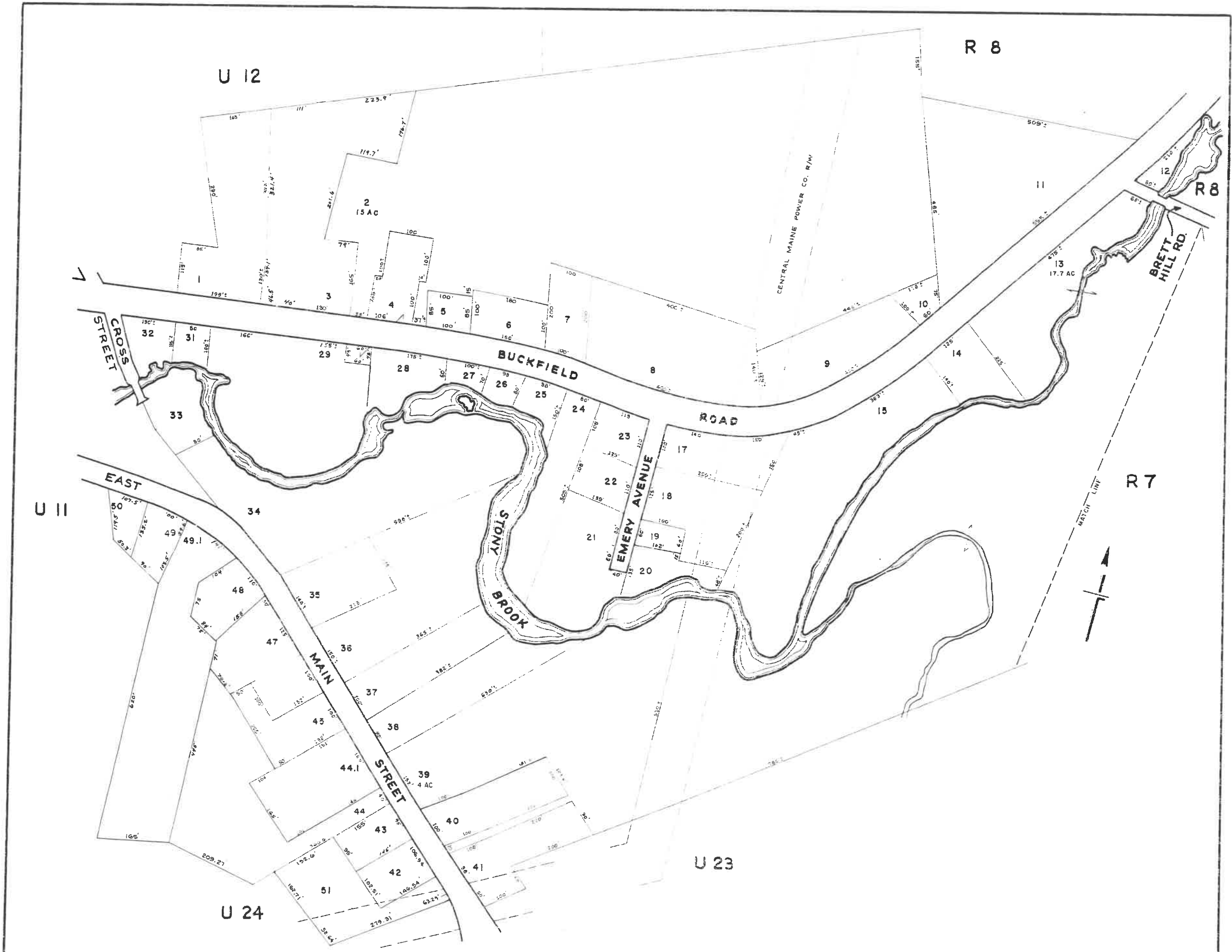
FOR ASSESSMENT PURPOSES ONLY
 NOT FOR PROPERTY CONVEYANCES

PROPERTY MAP
PARIS, MAINE

0 100 200
 SCALE IN FEET

U21

NO PARCEL 41,37,18



JOHN E. O'DONNELL AND ASSOCIATES
 AUBURN, MAINE
 MAY 1966
 APRIL 1978

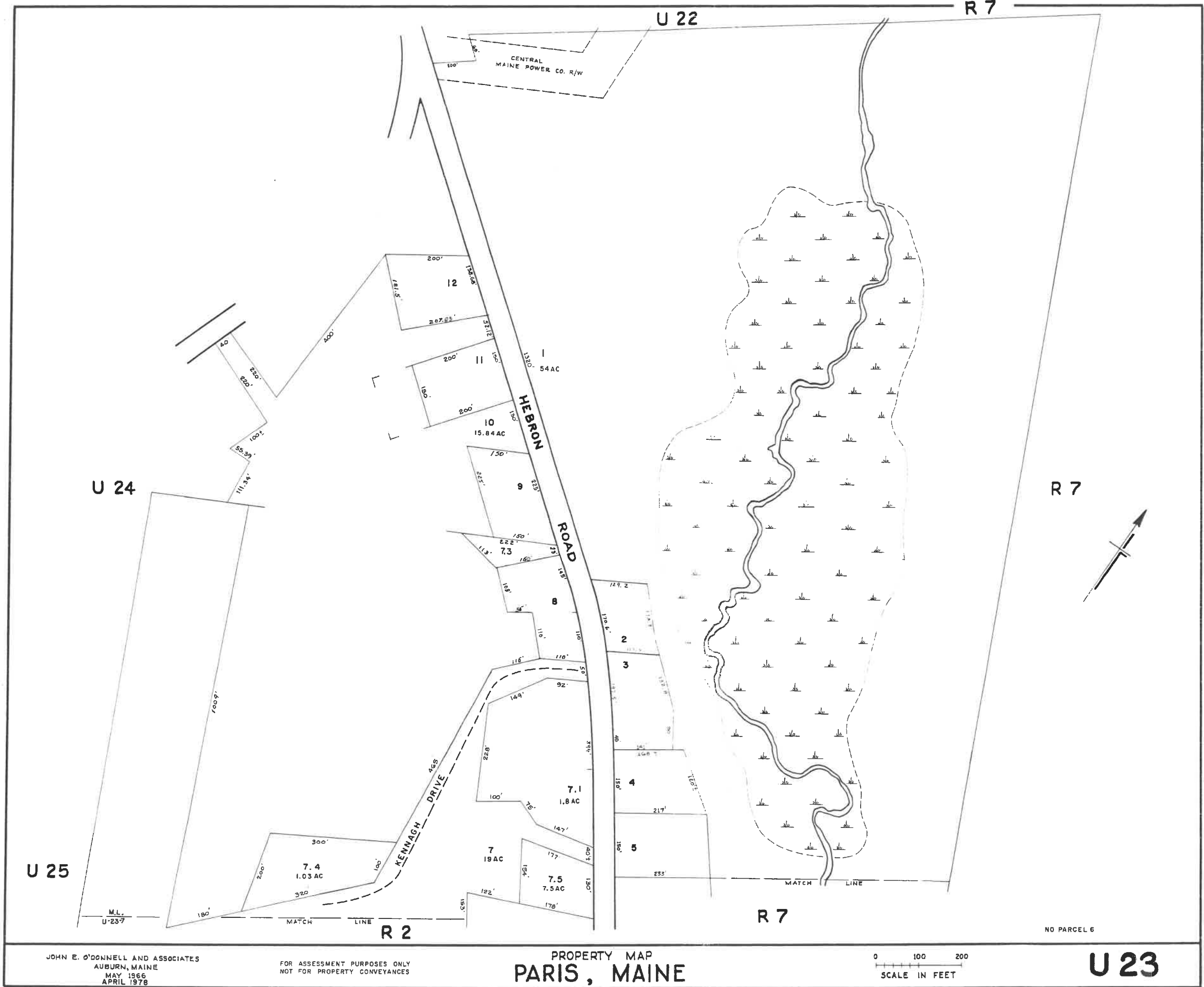
FOR ASSESSMENT PURPOSES ONLY
 NOT FOR PROPERTY CONVEYANCES

PROPERTY MAP
PARIS, MAINE

0 100 200
 SCALE IN FEET

N 0°30.46,16


U 22



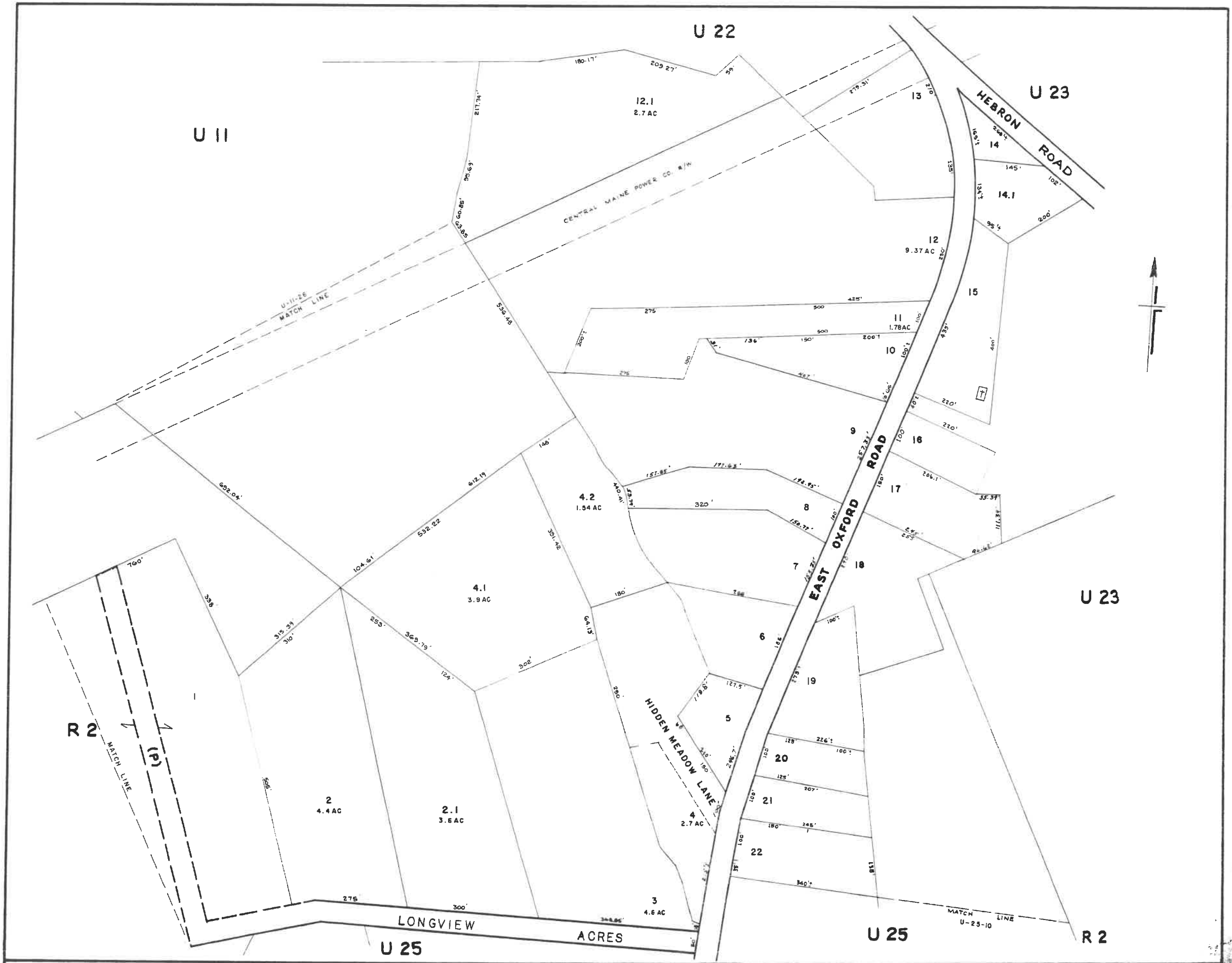
JOHN E. O'DONNELL AND ASSOCIATES
 AUBURN, MAINE
 MAY 1966
 APRIL 1978

FOR ASSESSMENT PURPOSES ONLY
 NOT FOR PROPERTY CONVEYANCES

PROPERTY MAP
 PARIS, MAINE



U 23



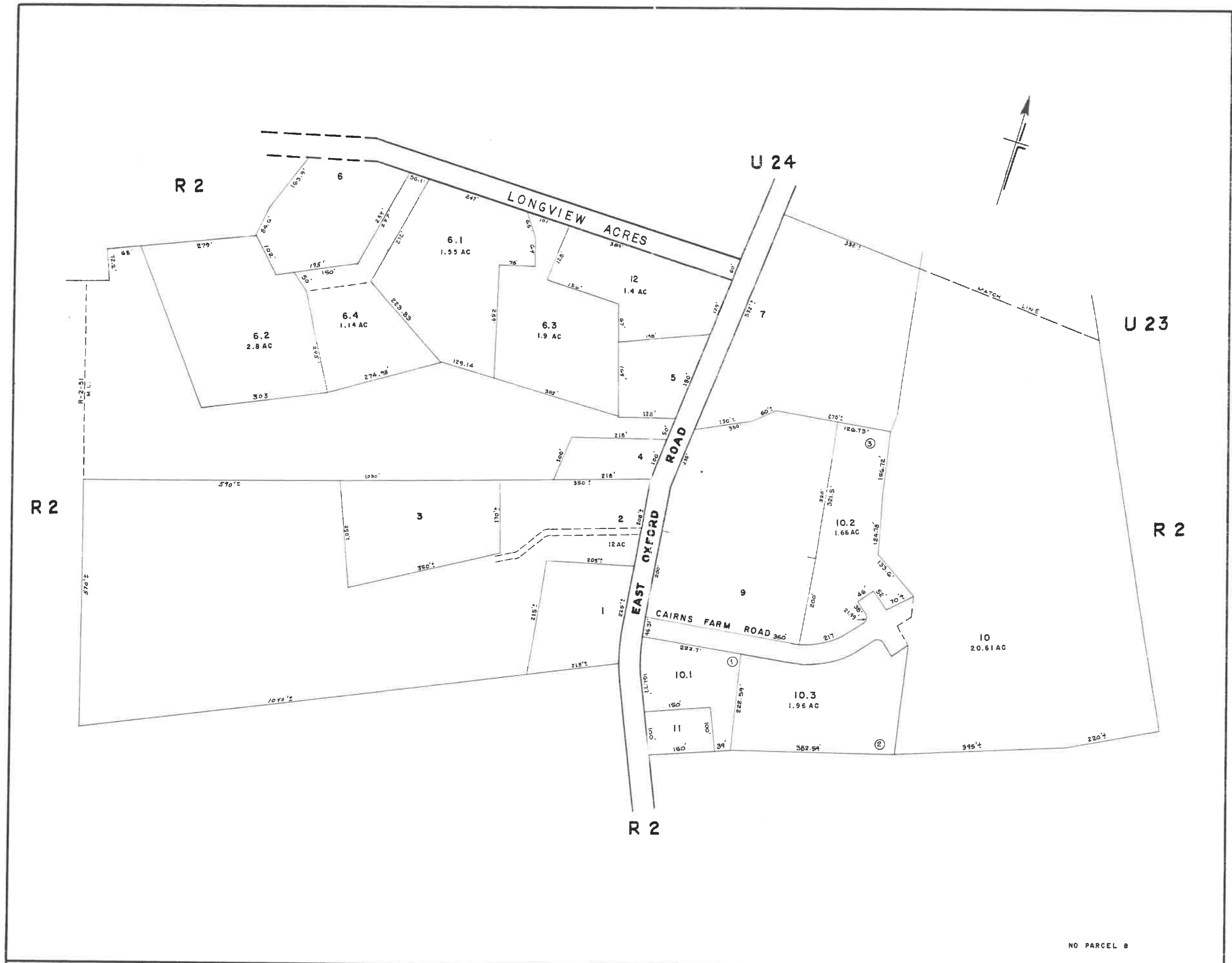
JOHN E. O'DONNELL AND ASSOCIATES
 AUBURN, MAINE
 MAY 1966
 APRIL 1978

FOR ASSESSMENT PURPOSES ONLY
 NOT FOR PROPERTY CONVEYANCES

PROPERTY MAP
 PARIS, MAINE

0 100 200
 SCALE IN FEET

U 24



JOHN E. O'DONNELL AND ASSOCIATES
 AUBURN, MAINE
 MAY 1966
 APRIL 1978

FOR ASSESSMENT PURPOSES ONLY
 NOT FOR PROPERTY CONVEYANCES

PROPERTY MAP
PARIS, MAINE

0 100 200
 SCALE IN FEET

NO PARCEL 8

U 25